

Wayne  
F 39

MISSISSIPPI BOARD OF WATER COMMISSIONERS


WATER WELL DRILLERS LOG

Carroll  
9/1/69 900

8-23-62

Date: 8/23, 1962, Driller:

C. O. Clark  
(Name)



(1) Owner of Land: J. T. Warren  
RT # 6 Laurel Miss  
(Name)  
(Address)

Description & Color of Materials  
Sand, Clay, Red Clay, Shell, etc.

Thick-  
ness  
Feet

Depth  
Feet

0 - 10 Red Clay 10  
10 - 69 - Sand 59

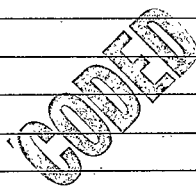
(2) Location: 1/4, 35 29 1/4, Sec. N T W R  
15 miles East of Laurel  
(distance) (direction) (Nearest Town)

(3) Topography:  (Hilly)  (Flat)  (Level)


(4) Purpose of Well:  Domestic, Irrigation  
Municipal, Industrial, Other

Information upon completion of well:

- (1) Diameter 2 inches.
- (2) Total Depth 69 feet.
- (3) Water Level 40 feet below top of ground.
- (4) Cased to 63, Size 2 in.
- (5) Screen: Size 1 1/4, Length 6 ft.
- (6) Were any formations sealed against pollution?  
yes,  no.



If YES depth of formation  
Why  
Drillers Remarks:



(Use Back Side)

Well No.

