

WASH.

591

9-11-75

Elog 487

MISSISSIPPI BOARD OF WATER COMMISSIONERS 416 North State Street Jackson, Mississippi 39201

CODED

WATER WELL DRILLERS LOG

9-11-75 date well completed

1975 Jepsen Drilling Co firm name

Washington county well located

LANDOWNER: Mahalita Inc.

Belling Farms Inc

(mailing address)

WELL LOCATION:

sec. 31 T14 N R7 3. miles north of Grace (distance) (direction) (nearest town)

WELL PURPOSE: Farm (home, irrigation, municipal, industrial)

WELL COMPLETION DATA:

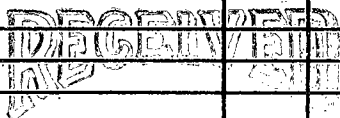
- (1) diameter (inches) 4x2 1/2"
(2) total depth (feet) 865
(3) static water level (feet) 21 below top of ground.
(4) casing steel 200ft (material) (depth)
(5) screen 50 (length) 715 (depth to top)
(6) pump 5 (HP) 90 (yield gpm)
(7) electric log yes
(8) how well bottom plugged steel

description of fomations encountered

from to

Table with 3 columns: description of fomations encountered, from, to. Rows include Clay, sand, gravel, sandy shale, shale, broken pipe, etc.


T.D. Hole




MAR 29 1976

If well telescopes please sketch and show depths.

GROUND LEVEL



If more than one screen, show locations of each on sketch.



SECTION _____

Please indicate well location X.

ADDITIONAL INFORMATION

Lined area for additional information.