

CODED
CODED/DED

3/19/68
JH
02605

MISSISSIPPI
BOARD OF WATER COMMISSIONERS
416 North State Street
Jackson, Mississippi 39201
WATER WELL DRILLERS LOG

Washington
P62
2-16-68

February 16, 1968 Layne-Central Company Washington
date well completed firm name county well located

LANDOWNER: J. H. Theunissen

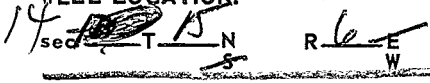
description of formations encountered

from to

Clay	0	12
Sand	12	35
Coarse sand, pea gravel	35	60
Coarse sand, pea gravel and gravel	60	122

Hollandale, Mississippi
(mailing address)

WELL LOCATION:



6 miles NE of Hollandale
(distance) (direction) (nearest town)


WELL PURPOSE: irrigation
(home, irrigation, municipal, industrial)

WELL COMPLETION DATA:

- (1) diameter (inches) 16
- (2) total depth (feet) 122
- (3) static water level (feet) 16' 2" ^{below} above top of ground.
- (4) casing steel, 72' (material), (depth), 16" (size) if telescope see back.
- (5) screen 50', 122' (length), (depth to top), 16" (size), Armco (material)
- (6) pump 60 (HP), 2500 (yield gpm), engine (type power)
- (7) electric log no (yes or no), (organization running log)
- (8) how well bottom plugged plate


DRILLERS REMARKS:

OVER



If well telescopes please sketch and show depths.

GROUND LEVEL



SECTION _____

Please indicate well location X.

ADDITIONAL INFORMATION

If more than one screen,
show locations of each on sketch.