

MISSISSIPPI DEPARTMENT OF NATURAL RESOURCES


Bureau of Land and Water Resources

Southport Mall

P.O. Box 10631

Jackson, Mississippi 39209

WATER WELL DRILLERS LOG



Washington  
K 200  
2/3/81  
2-3-

1981 Schultz Drilling

date well completed

firm name

LANDOWNER:

White  
Holmdale, MS

description of formations encountered

from to

Clay	0	10
COARSE SAND	10	50
COARSE sand + small pea gravel	50	60

(mailing address)

WELL LOCATION:

sec. 26 T 16 N R 18 E  
12 miles S of Greenville  
(distance) (direction) (nearest town)

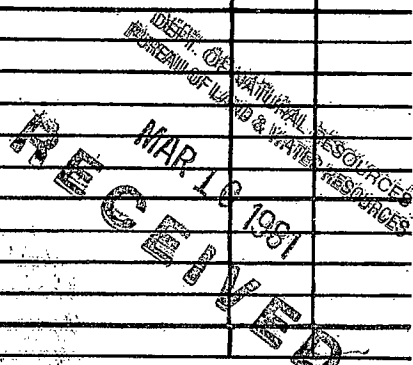
WELL PURPOSE:

home  
(home, irrigation, municipal, industrial)

WELL COMPLETION DATA:

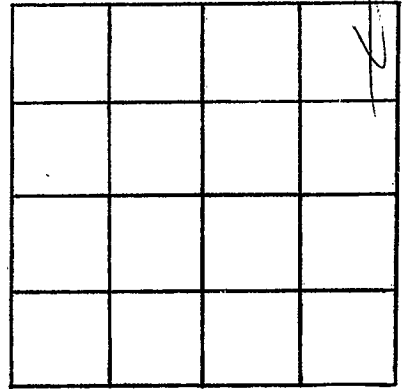
- (1) diameter (inches) 2"
- (2) total depth (feet) 60'
- (3) static water level (feet) 18' below top of ground
- (4) casing PVC 50' (material) (depth)  
2" (size) if telescope see back.
- (5) screen 10' 50' (length) (depth to top)  
2" PVC (slotted pipe) (size) (material)
- (6) pump 1/3 4 (HP) (yield gpm)  
elc (type power)
- (7) electric log NO (yes or no)  
X (organization running log)
- (8) how well bottom plugged plug

DRILLERS REMARKS:



If well telescopes please sketch and show depths.

GROUND LEVEL



SECTION 26

Please indicate well location X.

ADDITIONAL INFORMATION

If more than one screen,  
show locations of each on sketch.