

WASHINGTON  
K60  
9/12/78


MISSISSIPPI  
BOARD OF WATER COMMISSIONERS  
416 North State Street  
Jackson, Mississippi 39201

CODED

WATER WELL DRILLERS LOG

Sept. 12 1978 Schultz Drilling Co Washington  
date well completed firm name county well located

LANDOWNER:	description of formations encountered	from	to
Wayside Water Assoc. Wayside M.S. 38780 (mailing address)			
WELL LOCATION: sec. 8 T. 16 N R. 8 E Wayside Ms (distance) miles (direction) of (nearest town)			
WELL PURPOSE: Municipal (home, irrigation, municipal, industrial)			
WELL COMPLETION DATA:			
(1) diameter (inches) 4" X 3"			
(2) total depth (feet) 440 ft			
(3) static water level (feet) 27 ft below top of ground.			
(4) casing Galva. 420 ft (material) (depth) 4" X 3" (size) If telescope see back.			
(5) screen 20 ft, 420 ft (length) (depth to top) 3 in. Stainless (size) (material)			
(6) pump 5 50 (HP) (yield gpm) ele. (type power)			
(7) electric log NO (yes or no)			
(organization running log)			
(8) how well bottom plugged b/w			
DRILLERS REMARKS:			


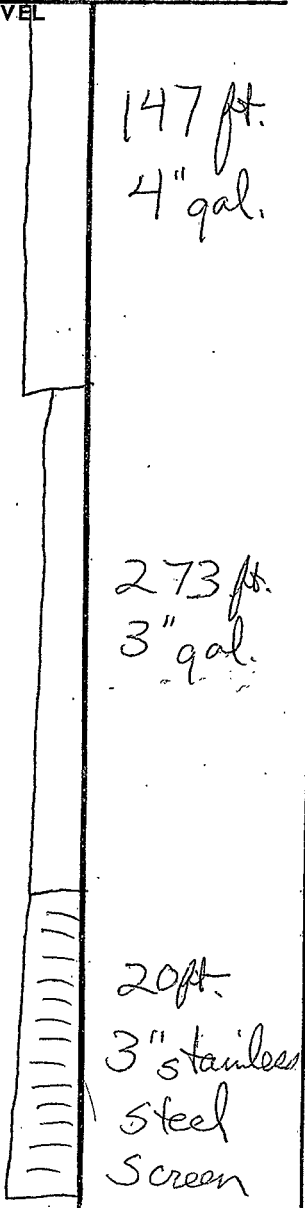


DEC 27 1978

MISS. BD. OF WATER COMMISSIONERS

If well telescopes please sketch and show depths.

GROUND LEVEL



SECTION \_\_\_\_\_

Please indicate well location X.

**ADDITIONAL INFORMATION**

Lined area for additional information.

If more than one screen, show locations of each on sketch.