

MISSISSIPPI DEPARTMENT OF NATURAL RESOURCES
 Bureau of Land and Water Resources
 Southport Mall
 P.O. Box 10631
 Jackson, Mississippi 39209
WATER WELL DRILLERS LOG

WASHINGTON
J
2002

5-28-86 date well completed Schultz Drilling firm name Washington county well located

LANDOWNER:
Glen Kohen
Leland, MS
 (mailing address)

WELL LOCATION:
 sec. 7 T. 11 S. R. 6 E.
4 miles S of Leland
 (distance) (direction) (nearest town)

| description of formations encountered | from | to |
|---------------------------------------|------|-----|
| CLAY | 0 | 15 |
| COARSE SAND + gravel | 15 | 120 |
| COARSE SAND | 120 | 140 |
| COARSE SAND + gravel | 140 | 180 |
| Shale | 180 | 270 |
| CLAY | 270 | 460 |
| SAND | 460 | 530 |

WELL PURPOSE: HOME
 (home, irrigation, municipal, industrial)

WELL COMPLETION DATA:

(1) diameter (inches) 4" X 2"

(2) total depth (feet) 530'

(3) static water level (feet) 31' below above top of ground.

(4) casing PVC, 510'
 (material) (depth)

_____ if telescope see back.
 (size)

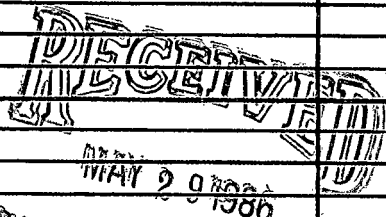
(5) screen 20', 510'
 (length) (depth to top)
2" PVC
 (size) (material)

(6) pump 1 1/2, 35
 (HP) (yield gpm)
elc
 (type power)

(7) electric log NO
 (yes or no)
X
 (organization running log)

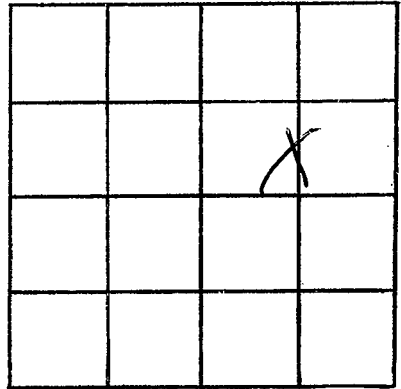
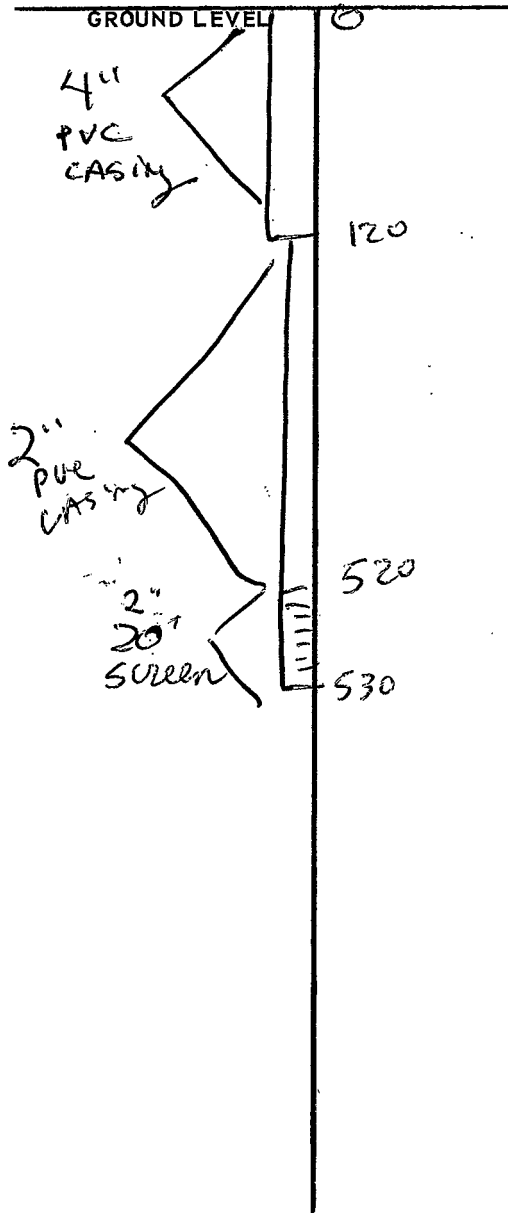
(8) how well bottom plugged b/w

DRILLERS REMARKS:



Department of Natural Resources
 Bureau of Land & Water Resources

If well telescopes please sketch and show depths.



SECTION 7

Please indicate well location X.

ADDITIONAL INFORMATION

Lined area for additional information.

If more than one screen, show locations of each on sketch.