

MISSISSIPPI DEPARTMENT OF NATURAL RESOURCES


Bureau of Land and Water Resources

Southport Mall

P.O. Box 10631

Jackson, Mississippi 39209

WATER WELL DRILLERS LOG

WASHINGTON

 2094

4-14 1988 Scholtz Drilling Washington
 date well completed firm name county well located

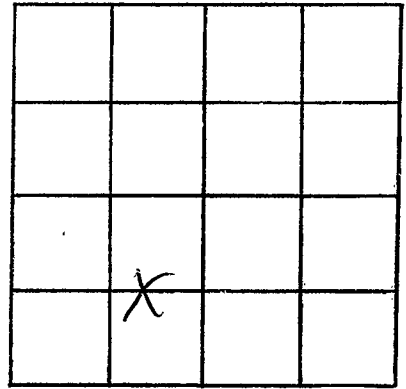
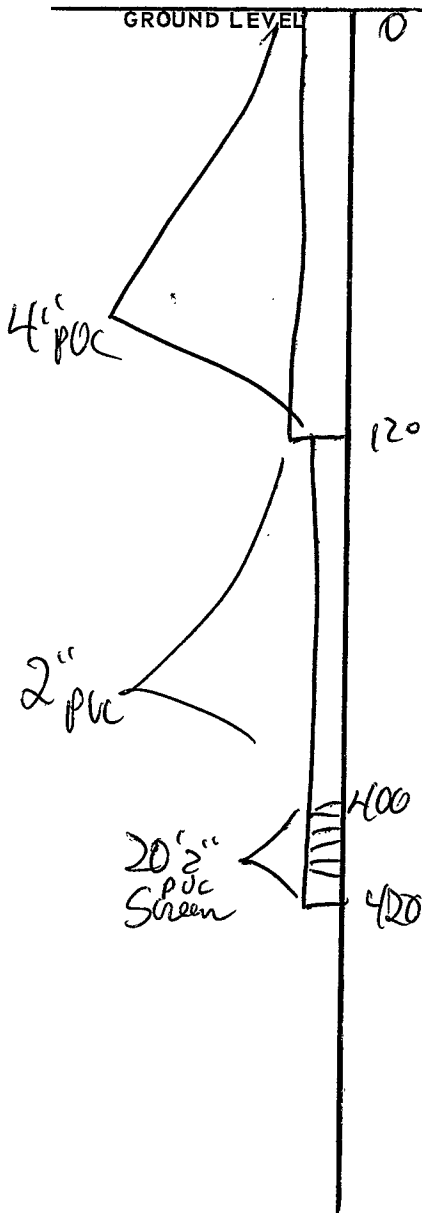
| LANDOWNER: Bobby Woods Council Drive Greenville, MS (mailing address) | description of formations encountered | from | to |
|--|---------------------------------------|------|-----|
| | CLAY | 0 | 20 |
| | SHALE | 20 | 82 |
| | CLAY | 82 | 180 |
| | SHALE | 180 | 340 |
| | SHALE | 340 | 420 |
| <p>WELL LOCATION: sec. <u>8</u> T. <u>18</u> N. R. <u>8</u> E. <u>1/2</u> miles <u>S</u> of <u>Greenville</u> (distance) (direction) (nearest town)</p> | | | |
| <p>WELL PURPOSE: <u>Home</u> (home, irrigation, municipal, industrial)</p> | | | |
| <p>WELL COMPLETION DATA:</p> | | | |
| (1) diameter (inches) <u>4" X</u> " | | | |
| (2) total depth (feet) <u>420'</u> | | | |
| (3) static water level (feet) <u>38'</u> ^{below} above top of ground. | | | |
| (4) casing <u>PVC</u> <u>400'</u> (material) (depth) | | | |
| _____ (size) if telescope see back. | | | |
| (5) screen <u>20'</u> <u>400'</u> (length) (depth to top) | | | |
| <u>2"</u> <u>PVC</u> (size) (material) | | | |
| (6) pump <u>1</u> <u>20</u> (HP) (yield gpm) | | | |
| <u>ele</u> (type power) | | | |
| (7) electric log <u>No</u> (yes or no) | | | |
| <u>X</u> (organization running log) | | | |
| (8) how well bottom plugged <u>b/w</u> | | | |
| DRILLERS REMARKS: | | | |

RECEIVED

JUN 16 1988

Department of Natural Resources
 Bureau of Land & Water Resources

If well telescopes please sketch and show depths.



SECTION 8

Please indicate well location X.

ADDITIONAL INFORMATION

Lined area for additional information.

If more than one screen, show locations of each on sketch.