

MISSISSIPPI DEPARTMENT OF NATURAL RESOURCES

Bureau of Land and Water Resources

Southport Mall

P.O. Box 10631

Jackson, Mississippi 39209

WATER WELL DRILLERS LOG

WASHINGTON  
G  
2007

12-2-85 date well completed 1985 firm name Schultz Drilling Washington county well located


LANDOWNER: HAROLD DUKE  
LAKE LEE RD.  
GREENVILLE, MS  
(mailing address)

WELL LOCATION:  
sec. 1 T 17 N R 8 E  
5 miles S of Greenville  
(distance) (direction) (nearest town)

WELL PURPOSE: HOME  
(home, irrigation, municipal, industrial)

WELL COMPLETION DATA:  
(1) diameter (inches) 4" x 2"  
(2) total depth (feet) 420'  
(3) static water level (feet) 31' below top of ground.  
(4) casing PVC, 400' (material) (depth)  
(size) If telescope see back.  
(5) screen 20' 400' (length) (depth to top)  
2" PVC (size) (material)  
(6) pump 1 20 (HP) (yield gpm)  
ele (type power)  
(7) electric log NO (yes or no)  
X (organization running log)  
(8) how well bottom plugged b/w

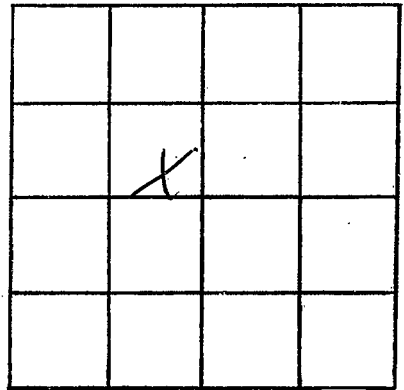
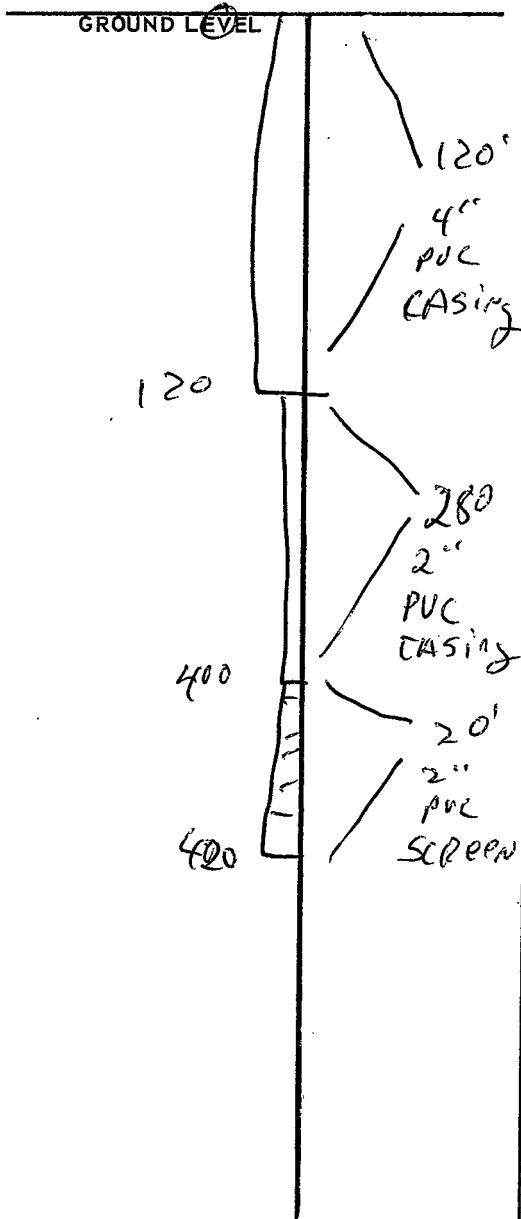
description of formations encountered	from	to
CLAY	0	40
SAND	40	100
CLAY	100	200
SHALE	200	300
SAND	300	420



Department of Natural Resources  
Bureau of Land & Water Resources

DRILLERS REMARKS:  
[Handwritten signature]

If well telescopes please sketch and show depths.



SECTION 1

Please indicate well location X.

ADDITIONAL INFORMATION

If more than one screen, show locations of each on sketch.