

MISSISSIPPI DEPARTMENT OF NATURAL RESOURCES


Bureau of Land and Water Resources

Southport Mall

P.O. Box 10631

Jackson, Mississippi 39209

WATER WELL DRILLERS LOG



Washington  
~~F253~~  
 2/27/81  
 2-27

1981 Schultz Drilling  
 firm name

date well completed

firm name

LANDOWNER: John Peralisi  
 Leland MS

description of formations encountered

from to

Clay	0	20
Coarse Sand	20	80
Coarse Sand + gravel	80	160
Clay	160	240
SANDY CLAY	240	320
SAND	320	400

(mailing address)

WELL LOCATION:

sec 3 T 18 N R 6 E  
 4 miles east of Leland  
 (distance) (direction) (nearest town)

WELL PURPOSE: Home  
 (home, irrigation, municipal, industrial)

WELL COMPLETION DATA:


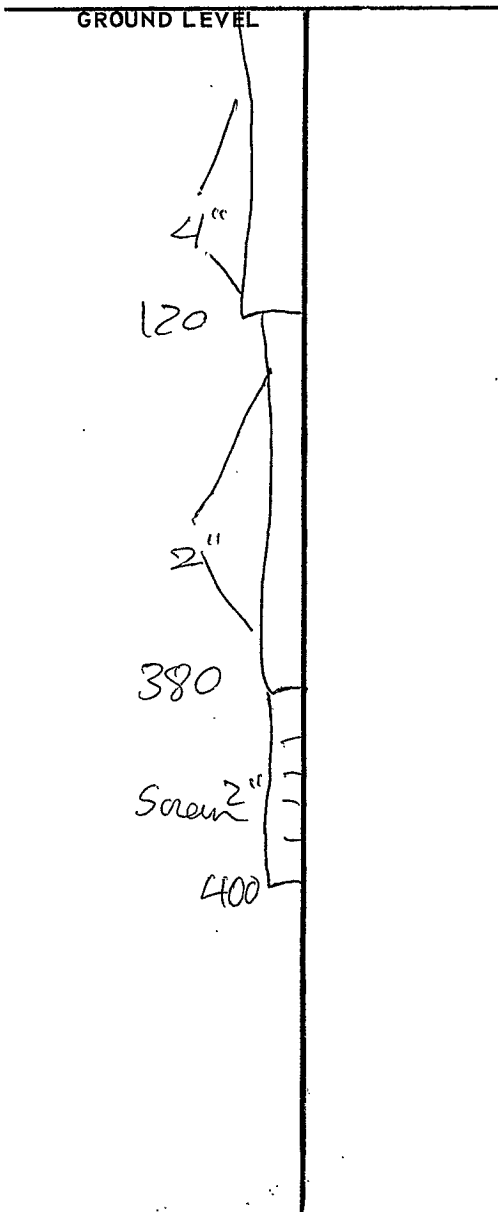
- (1) diameter (inches) 4" x 2"
- (2) total depth (feet) 400'
- (3) static water level (feet) 32' below top of ground.
- (4) casing PUC 380'  
 (material) (depth)  
 4' x 2" (size) if telescope see back.
- (5) screen 20' 380'  
 (length) (depth to top)  
 2" PUC wrapped  
 (size) (material)
- (6) pump 2hp 35  
 (HP) (yield gpm)  
 elec.  
 (type power)
- (7) electric log NO  
 (yes or no)  
 X  
 (organization running log)
- (8) how well bottom plugged b/w

DRILLERS REMARKS:

DEPT. OF NATURAL RESOURCES  
 BUREAU OF LAND & WATER RESOURCES

MAR 10 1981  
 RECEIVED

If well telescopes please sketch and show depths.



SECTION \_\_\_\_\_

Please indicate well location X.

ADDITIONAL INFORMATION

Lined area for entering additional information.

If more than one screen, show locations of each on sketch.