

MISSISSIPPI DEPARTMENT OF NATURAL RESOURCES


Bureau of Land and Water Resources

Southport Mall

P.O. Box 10631

Jackson, Mississippi 39209

WATER WELL DRILLERS



Washington  
F 2009  
2/20/81

2-20 19 81 Schultz Drilling  
date well completed firm name

LANDOWNERS: John Peralisi  
Leland, MS

description of formations encountered	from	to
Clay	0	10
COARSE SAND	10	50
COARSE SAND, small gravel	50	80

(mailing address)

WELL LOCATION:


sec. 3 T. 18 N R. 6 E  
4 miles east of Leland  
(distance) (direction) (nearest town)

WELL PURPOSE: Home  
(home, irrigation, municipal, industrial)

WELL COMPLETION DATA:

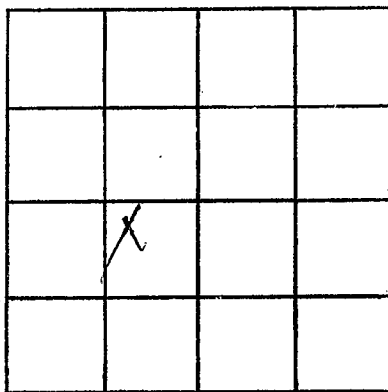
- (1) diameter (inches) 4"
- (2) total depth (feet) 80'
- (3) static water level (feet) 18' below top of ground.
- (4) casing PVC 70' (material) (depth)  
4" (size) if telescope see back.
- (5) screen 10' 60' (length) (depth to top)  
4" (size) PVC (slotted pipe) (material)
- (6) pump 1 1/2 30 (HP) (yield gpm)  
ele (type power)
- (7) electric log NO (yes or no)  
(organization running log)
- (8) how well bottom plugged b/w

DRILLERS REMARKS:



If well telescopes please sketch and show depths.

GROUND LEVEL



SECTION \_\_\_\_\_

Please indicate well location X.

ADDITIONAL INFORMATION

If more than one screen,  
show locations of each on sketch.