

E-97
WASHINGTON
6-10-80

MISSISSIPPI
 BOARD OF WATER COMMISSIONERS
 416 North State Street
 Jackson, Mississippi 39201

CODED

WATER WELL DRILLERS LOG

10 June 1980 Lambert Drilling Wash.
 date well completed firm name county well located

LANDOWNER:
Robert Upshaver
Leland, Miss.
 (mailing address)

WELL LOCATION:
 sec. 17 T. 18 N. R. 7 E
2 miles W of Leland
 (distance) (direction) (nearest town)

WELL PURPOSE: mun. c. M.
 (home, irrigation, municipal, industrial)

WELL COMPLETION DATA:
 (1) diameter (inches) 4x2
 (2) total depth (feet) 530
 (3) static water level (feet) 36 below/above top of ground.
 (4) casing PVC 520
 (material) (depth)
4x2 if telescope see back.
 (size)
 (5) screen 2 430-420
 (length) (depth to top)
2 SS
 (size) (material)
 (6) pump 1 20
 (HP) (yield gpm)
elect
 (type power)
 (7) electric log no
 (yes or no)
 (organization running log)

(8) how well bottom plugged back press.

DRILLERS REMARKS:

| description of formations encountered | from | to |
|---------------------------------------|------|-----|
| Clay | 0 | 26 |
| sand | 26 | 70 |
| sand & gravel | 70 | 130 |
| blue shell | 130 | 180 |
| Clay st. sand | 180 | 420 |
| Sand fine | 420 | 504 |
| sand | 504 | 530 |

CODED

DEPT. OF NATURAL RESOURCES
 BUREAU OF LAND & WATER RESOURCES

SEP 8 - 1980


RECEIVED

If well telescopes please sketch and show depths.

GROUND LEVEL


4¹¹

146



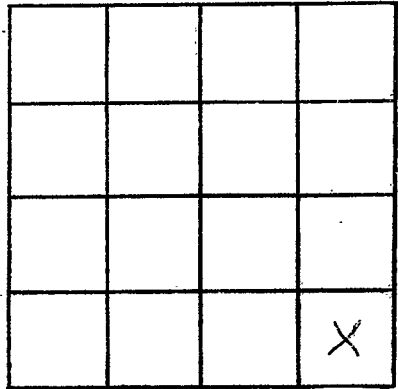
2¹¹

520



2¹¹
Screen

530



SECTION 17

Please indicate well location X.

ADDITIONAL INFORMATION

If more than one screen,
show locations of each on sketch.