

MISSISSIPPI DEPARTMENT OF NATURAL RESOURCES

Bureau of Land and Water Resources

Southport Mall

P.O. Box 10631

Jackson, Mississippi 39209

WATER WELL DRILLERS LOG

CODED

Wash
D169
6-5-81

5 June 1981 Coppage Drilling Inc Washington
 date well completed firm name county well located

LANDOWNER: <u>Greenville Ship Builders</u>	Description of formations encountered	from	to
<u>Lake Ferguson</u>	<u>Clay</u>	<u>0'</u>	<u>18'</u>
<u>Greenville MS</u> (mailing address)	<u>Sand</u>	<u>18'</u>	<u>85'</u>
	<u>Gravel</u>	<u>85'</u>	<u>110'</u>
	<u>Mud</u>	<u>110'</u>	<u>340'</u>
	<u>Sand</u>	<u>340'</u>	<u>365'</u>
	<u>Mud</u>	<u>365'</u>	<u>368'</u>
	<u>Sand</u>	<u>368'</u>	<u>480'</u>

WELL LOCATION:
 sec. 3-T-18 N. R. 8
1/2 miles West of Greenville
 (distance) (direction) (nearest town)


WELL PURPOSE: Industrial
 (home, irrigation, municipal, industrial)

- WELL COMPLETION DATA:
- (1) diameter (inches) 4" - 2"
 - (2) total depth (feet) 480'
 - (3) static water level (feet) 52' below top of ground.
 - (4) casing PVC 160' - 4"
 (material) Galv. 260' - 4"
4 1/2" if telescop. 40' ask. 2"
 (size)
 - (5) screen 15' 465'
 (length) (depth to top)
2" PVC
 (size) (material)
 - (6) pump _____
 (HP) (yield gpm)
 (type power)
 - (7) electric log _____
 (yes or no)
 (organization running log)

(8) how well bottom plugged 2" back
Wash Valve


DRILLERS REMARKS: Used their
old pump set @
440'

CODED

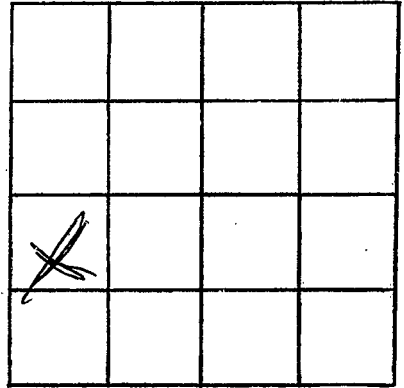


If well telescopes please sketch and show depths.

GROUND LEVEL



If more than one screen, show locations of each on sketch.



SECTION 3

Please indicate well location X.

ADDITIONAL INFORMATION

Horizontal lines for additional information.