

Washington
 C13
 12-67

MISSISSIPPI
 BOARD OF WATER COMMISSIONERS
 416 North State Street
 Jackson, Mississippi 39201

WATER WELL DRILLERS LOG

Dec 7 1967 Schultz Drilling Washington
 date well completed firm name county well located

LANDOWNER: RD Write

Rt 2

Leeland Miss
 (mailing address)

WELL LOCATION:

sec 8 T 19 N R 6 E
 S W
 9 miles North of Leeland
 (distance) (direction) (nearest town)

WELL PURPOSE: Home
 (home, irrigation, municipal, industrial)

WELL COMPLETION DATA:

- (1) diameter (inches) 2 1/4"
- (2) total depth (feet) 990
- (3) static water level (feet) 20 below top of ground.
- (4) casing Galv 990 (material) (depth)
- 2 1/4 (size) If telescope see back.
- (5) screen 20 (length) (depth to top)
 2" STAINLESS (size) (material)
- (6) pump 1 20 gpm (HP) (yield gpm)
- Ele (type power)
- (7) electric log No (yes or no)

(organization running log)

(8) how well bottom plugged Plug


DRILLERS REMARKS:

Sand Med



description of formations encountered

from to

Clay	0	17
Sand	17	145
Clay	145	252
Sandy Shale	252	300
Sand	300	340
Clay	340	400
Sand (Good)	400	720
Clay	720	840
Sand	840	998



If well telescopes please sketch and show depths.



SECTION 8

Please indicate well location X.

ADDITIONAL INFORMATION

If more than one screen, show locations of each on sketch.