

MISSISSIPPI DEPARTMENT OF NATURAL RESOURCES

Bureau of Land and Water Resources

Southport Mall

P.O. Box 10631

Jackson, Mississippi 39209

WATER WELL DRILLERS LOG

WASHINGTON
A 2009

9-8 1986 date well completed Schultz Drilling firm name Washington county well located

LANDOWNER: A.R. Goodrich

Rt. 3. Box 650

Greenville, MS

(mailing address)

WELL LOCATION:

sec. 30 T 19 N R 9 E
S miles NW of Winterville
(distance) (direction) (nearest town)

WELL PURPOSE: Home
(home, irrigation, municipal, industrial)

WELL COMPLETION DATA:

- (1) diameter (inches) 4" x 2"
- (2) total depth (feet) 420'
- (3) static water level (feet) 33' below above top of ground.
- (4) casing PVC, 400'
(material) (depth)

 if telescope see back.
(size)

- (5) screen 20' 400'
(length) (depth to top)

2" PVC
(size) (material)


- (6) pump 1 20
(HP) (yield gpm)
- ele
(type power)

- (7) electric log NO
(yes or no)

(organization running log)

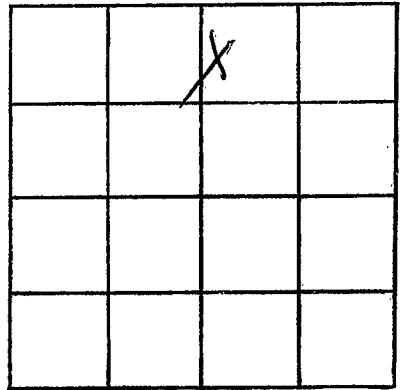
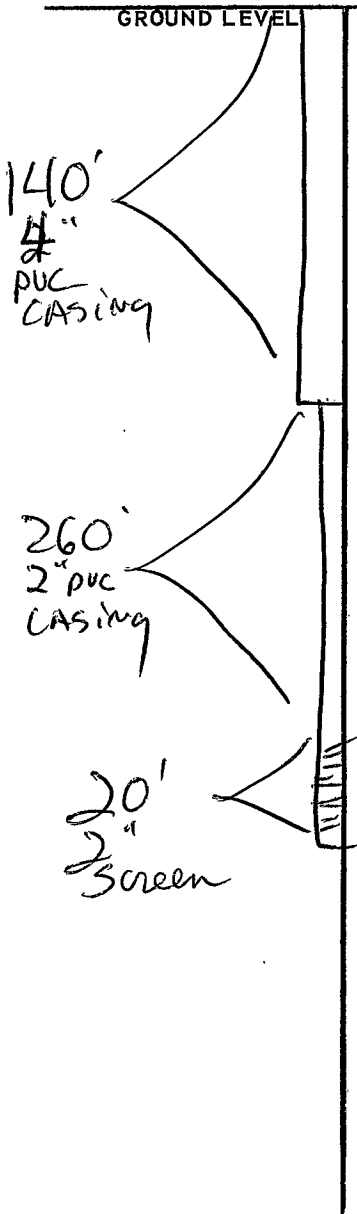
- (8) how well bottom plugged B/W

description of formations encountered	from	to
CLAY	0	45
SAND + GRAVEL	45	90
CLAY	90	250
SHALE	250	375
SAND	375	420



DRILLERS REMARKS:

If well telescopes please sketch and show depths.



SECTION 30

Please indicate well location X.

ADDITIONAL INFORMATION

If more than one screen,
show locations of each on sketch.