

State Well Report

Part 1

Mississippi Department of Environmental Quality
Office of Land and Water Resources
P.O. Box 10631
Jackson, MS 39289-0631
(601)961-5210
(601)354-6938 (fax)

County: WAITHALL
Permit #: _____
Driller: J.C. Samrall
Date drilling completed: 12/30/05

For Office Use Only:
Aquifer: _____
Well #: K-78
L. S. Elevation: _____
E-log #: _____

State Law requires that this report be prepared by the driller in detail and filed with the Department within 30 days of completion of drilling of the well.

Well Owner Information	Well Location
Owner Name: <u>Paul Raymond</u>	Latitude: _____ Longitude: _____
Mailing Address: <u>203 Old State Line Rd</u> <u>Tylertown, Ms</u>	Method of Lat/Long (circle one): Conventional Survey, USGS quad, Hand-held GPS, Survey-grade GPS
City: _____ State: _____ Zip Code: _____	_____ 1/4 _____ 1/4 Sec <u>36</u> Twn <u>1N</u> Rng <u>12E</u>
Telephone No. (_____) _____	Distance _____ Miles Direction <u>S/E</u> of Nearest Town <u>Tylertown Ms</u>

Well Data

Purpose of Well (circle one): Home Industrial Public Supply Irrigation Fish Culture Other: _____

Date well drilling started: 12/30/05 Date well drilling completed: 12/30/05

If flowing, method of flow regulation: Valve _____ Other (describe) _____

Static Water Level: 80 feet above of below (circle one) land surface Date measured: 12/30/05

Method of Measurement (circle one): steel tape electric tape air line other: _____

Hole depth: 150 Well depth: 150 Well grouted to a depth of 10 feet

Type of grout (circle one): Cement Bentonite Mix

Casing length: 140 feet Casing diameter: 4 inches Type of casing: PVC

Screen length: 10 feet Screen diameter: 4 inches Type of screen: PVC

Screen slot size: 1010 inches Setting depth: From 140 feet to 150 feet

Type of completion (circle all applicable): Gravel packed Underreamed Telescoped Open hole Natural Development

Other (describe): _____

Top of lap pipe or reduction in casing: _____ feet. If telescoped or more than one screen, describe on back of page


Logs run (circle all applicable): No log run Electric Gamma Ray Density Sonic Neutron Other: _____

Name of organization running log(s): _____

I certify that the well was drilled, constructed, and completed in accordance with all applicable requirements of the Mississippi Department of Environmental Quality and/or the Mississippi Department of Health regulations and state laws.

Jordan Well Ser. 0-508

Print Name of Water Well Contractor and License No.



Signature of Water Well Contractor

RECEIVED


JAN 23 2006

BY: OLWR

If well telescopes please sketch below and show depths.

K-78

Ground Level



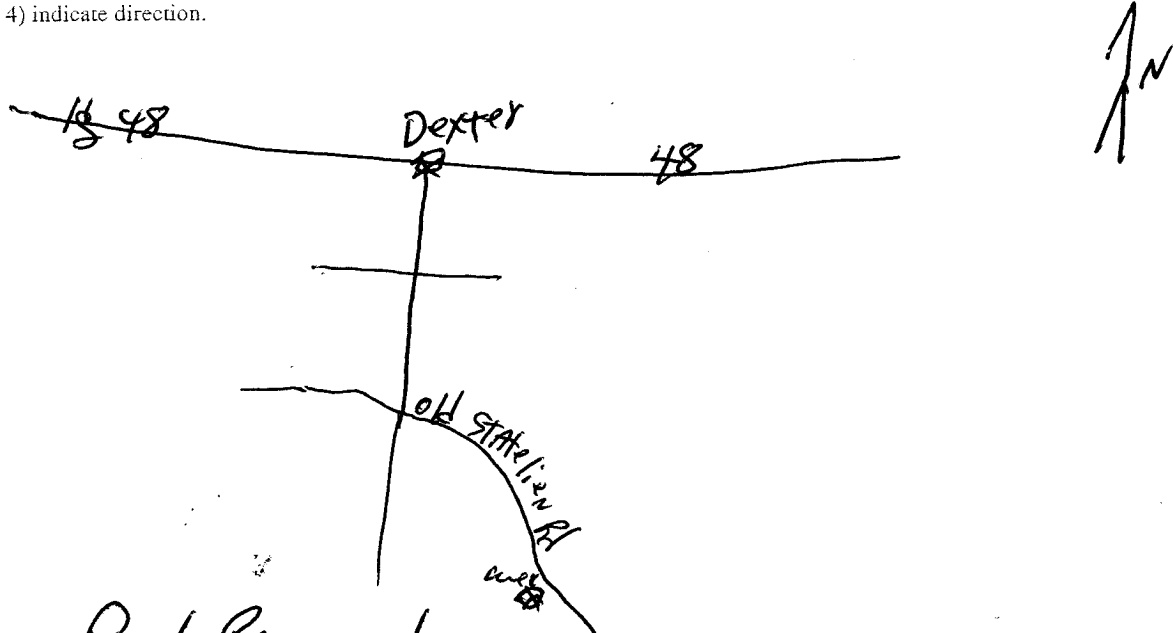
Description of Formations Encountered

From To

Description of Formations Encountered	From	To
Over		
Top Soil	0	1
Sandy Clay	1	80
Sand & Gravel	80	150

If more than one screen, show location of each on sketch

Sketch the property layout and include the following: 1) the well location; 2) any permanent structures on the property that may aid in locating the well; 3) any roads, power lines, or other items that may aid in locating the property and the well; 4) indicate direction.



Landowner Name: Paul Raymond

~~Signature of Water Well Contractor~~
Signature of Water Well Contractor

RECEIVED
JAN 23 2006
BY: OLWR

STATE WELL REPORT

Part 2

Pump Installer's Completion Report
 Mississippi Department of Environmental Quality
 Office of Land and Water Resources
 P.O. Box 10631
 Jackson, MS 39289-0631
 (601)961-5210
 (601)354-6938 (fax)

County: WAITHALL
 Permit #: _____
 Driller: J.C. Surrail
 Date completed: 12/30/05

For Office Use Only:

Aquifer: _____
 Well #: K-18
 Elevation: _____

This report should be prepared by the pump installer in detail and filed with the Department within 30 days of the installation of pump.

Well Owner Information	Well Location
Owner Name: <u>Paul Raymond</u>	Latitude: _____ Longitude: _____
Mailing Address: <u>203 Old State Line Rd</u> <u>Tyler town, MS</u>	Method of Lat/Long (circle one): Conventional Survey, USGS quad, Hand-held GPS, Survey-grade GPS
City _____ State _____ Zip Code _____	_____ 1/4 _____ 1/4 Sec <u>36</u> Twn <u>1</u> Rng <u>12</u>
Telephone No. (____) _____	Distance _____ Direction _____ Nearest Town _____
	<u>9</u> Miles <u>S/E</u> of <u>Tyler town, MS</u>

Pump Type Circle one	Power Type Circle one
Air Lift Jet <u>Submersible</u>	Diesel Engine Gasoline Engine Natural Gas
Bucket Piston Turbine	<u>Electric Motor</u> Hand Tractor PTO
Centrifugal Rotary Flowing Well	Windmill Other (specify): _____
Other (specify): _____	Horse Power Rating of Motor: <u>1</u>
Date Pump Installed: <u>12/30/05</u>	Setting Depth: <u>140</u> feet
Rated Pump Capacity: <u>10</u> Gallons Per Minute	Number of Stages: <u>15</u>

Pump Test Data	Method of Measuring Water Level Circle one
Date Well Tested: <u>12/30/05</u>	Air Line Electric Measuring Line <u>Steel Tape</u>
Static Water Level (A): <u>80</u> Feet Below Land Surface	Other (specify): _____
Pumping Water Level (B): _____ Feet Below Land Surface	For flowing well, measured shut in head: _____ feet
Drawdown [(B) - (A)]: _____ Feet Below Land Surface	Well yielded <u>10</u> GPM with a drawdown of _____ feet after <u>4</u> hours of pumping
Test Pumping Rate: <u>10</u> Gallons Per Minute	
Duration of Pump Test (minimum 4 hours): <u>4</u> hours	

I HEREBY CERTIFY that the above statements are true to the best of my knowledge.

Jordan Well Ser. 0-508 _____
 Print Name of Pump Installer and License No. (if applicable) Signature of Pump Installer

RECEIVED
 JAN 23 2006
 BY: OLWR