

# State Well Report

## Part 1 - Driller's Log

Mississippi Department of Environmental Quality  
Office of Land and Water Resources  
P.O. Box 2307  
Jackson, MS 39225  
(601)961- 5210  
(601)961- 5228 (fax)

County: Walthall  
Permit #: \_\_\_\_\_  
Driller: Willie Jordan  
Date drilling completed: 9/10/12

### For Office Use Only:

Aquifer: \_\_\_\_\_  
Well #: H147  
L. S. Elevation: \_\_\_\_\_  
E-log #: \_\_\_\_\_

State Law requires that this report be prepared by the license holder responsible for the work and filed with the Department at the above address within 30 days of completion of drilling of the well or borehole.

Information on Well Owner (Landowner if borehole is not for a water well)	Well or Borehole Location
Owner Name: <u>Scott Fritscher</u>	Latitude: <u>31° 01' 26"</u> Longitude: <u>90° 12' 21"</u>
Mailing Address: <u>108 Dillan Bridge Rd</u> <u>Tylertown, Ms.</u>	Method of Lat/Long (circle one): Conventional Survey, USGS quad, Hand-held GPS, Survey-grade GPS
City: _____ State: _____ Zip Code: _____	<u>SW 1/4 NW 1/4 Sec 28 Twn 1N Rng 10E</u>
Telephone No. (____) _____	Distance: <u>3</u> Miles Direction: <u>S</u> of Nearest Town: <u>Tylertown</u>
Well / Borehole Data	
Date drilling started: <u>9/10/12</u> Date drilling completed: <u>9/10/12</u> Hole depth: <u>70</u> Hole diameter: <u>4 1/2</u>	
Location of the source of any surface water used for drilling: <u>POTABLE WATER</u>	
Method of dosing and volume of Chlorine used in drilling and development: _____	
Logs run (circle all applicable): <u>No log run</u> Electric Gamma Ray Density Sonic Neutron Other: _____	
Name of organization running log(s): _____	
Purpose of borehole (check one): Water Well <input checked="" type="checkbox"/> Geotechnical/Geological Investigation _____ Ground Source Heat Pump _____	
Seismic Survey _____ Other (describe) _____	
<b>If drilling is not related to water well construction, skip the remainder of this block</b>	
Purpose of Well (check one): Home <input checked="" type="checkbox"/> Industrial _____ Public Supply _____ Irrigation _____ Fish Culture _____ Other: _____	
If a flowing well, method of flow regulation: Valve _____ Other (describe) _____	
Static Water Level: <u>10</u> feet above or below (circle one) land surface Date measured: <u>9/10/12</u>	
Method of Measurement (circle one) <u>steel tape</u> electric tape air line other: _____	
Well depth: <u>70</u> Well grouted to a depth of <u>10</u> feet Type of grout (circle one): Port Cement Bentonite <u>Mix</u>	
Casing length: <u>60</u> feet Casing diameter: <u>2</u> inches Type of casing: <u>PVC</u>	
Screen length: <u>10</u> feet Screen diameter: <u>2</u> inches Type of screen: <u>PVC</u>	
Screen slot size: <u>.010</u> inches Setting depth: From <u>60</u> feet to <u>70</u> feet	
Type of completion (circle all applicable): Gravel packed Underreamed Telescoped Open hole <u>Natural Development</u>	
Other (describe): _____	
Top of lap pipe or reduction in casing: _____ feet. <b>If telescoped or more than in screen, describe on next page</b>	


Form: OLWR-SWR-1A (04/08)

RECEIVED  
SEP 13 2012  
BY: OLWR

The sketch below only required for water wells

Description of formations encountered must be provided for all wells and boreholes, unless specifically exempted by regulations

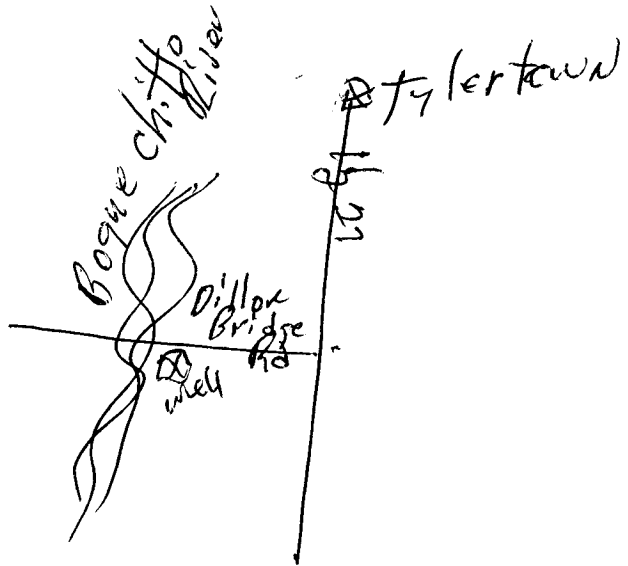
If well telescopes, show depths on sketch.



Description of Formations Encountered	From (depth) Ground Level	To (depth)
top Soil	0	1
Sandy Clay	1	15
Sand	15	70

If more than one screen, show location of each on sketch

Sketch the property layout and include the following: 1) the well location; 2) any permanent structures on the property that may aid in locating the well; 3) any roads, power lines, or other items that may aid in locating the property and the well; 4) a north arrow.



Landowner Name: \_\_\_\_\_

Form: OLWR-SWR-1A (04/08)

I certify that the well/borehole was drilled, constructed, and completed in accordance with all applicable requirements of the Mississippi Department of Environmental Quality and the Mississippi Department of Health regulations, if applicable, and state laws.

Willie Jordan  
 Print Name of Responsible Licensee and License No.

9/20/12  
 Date

[Signature]  
 Signature of Licensee

**RECEIVED**  
 SEP 17 2012  
 BY OLWR

# STATE WELL REPORT

## Part 2

**Pump Installer's Completion Report**  
 Mississippi Department of Environmental Quality  
 Office of Land and Water Resources  
 P.O. Box 2309  
 Jackson, MS 39225  
 (601)961-5210  
 (601)961-5228 (fax)

County: Walthall  
 Permit #: \_\_\_\_\_  
 Driller: Willie Jordan  
 Date completed: 9/10/12  
*Copy information from block on Part 1*

**For Office Use Only:**

Aquifer: \_\_\_\_\_  
 Well #: H147  
 Elevation: \_\_\_\_\_

*This part of the report must be completed by a licensed water well contractor or a licensed pump installer. A copy of Part 1 of the report must be attached and both parts filed with the Department at the above address within 30 days of well completion.*


Well Owner Information	Well Location
Owner Name: <u>Scott Fritscher</u>	Latitude: <u>31 01 26</u> Longitude: <u>90 12 21</u>
Mailing Address: <u>108 Dillon Bridge Rd</u> <u>Tylertown, MS</u>	Method of Lat/Long (check one): Conventional Survey _____ USGS quad _____ Hand-held GPS _____ Survey-grade GPS _____ <u>SW 1/4 NW 1/4 Sec 28 T 1N R 10E</u>
City _____ State _____ Zip Code _____	Distance _____ Direction _____ Nearest Town _____ <u>3 Miles S of Tylertown</u>
Telephone No. (____) _____	

Pump Type Circle one	Power Type Circle one
Air Lift <input type="radio"/> Jet <input checked="" type="radio"/> Submersible	Diesel Engine <input type="radio"/> Gasoline Engine <input type="radio"/> Natural Gas <input type="radio"/>
Bucket <input type="radio"/> Piston <input type="radio"/> Turbine	<input checked="" type="radio"/> Electric Motor <input type="radio"/> Hand <input type="radio"/> Tractor PTO <input type="radio"/>
Centrifugal <input type="radio"/> Rotary <input type="radio"/> Flowing Well	Windmill <input type="radio"/> Other (specify): _____
Other (specify): <u>9/10/12</u>	Horse Power Rating of Motor: <u>1/2</u>
Date Pump Installed: <u>9/10/12</u>	Setting Depth: _____ feet
Rated Pump Capacity: <u>7</u> Gallons Per Minute	Number of Stages: <u>1</u>

Pump Test Data	Method of Measuring Water Level Circle one
Date Well Tested: <u>9/10/12</u>	Air Line <input type="radio"/> Electric Measuring Line <input type="radio"/> <input checked="" type="radio"/> Steel Tape
Static Water Level (A): <u>10</u> Feet Below Land Surface	Other (specify): _____
Pumping Water Level (B): _____ Feet Below Land Surface	For flowing well, measured shut in head: _____ feet
Drawdown [(B) - (A)]: _____ Feet Below Land Surface	Well yielded <u>7</u> GPM with a drawdown of _____ feet after <u>4</u> hours of pumping
Test Pumping Rate: <u>7</u> Gallons Per Minute	
Duration of Pump Test (minimum 4 hours): <u>4</u> hours	

I HEREBY CERTIFY that the above statements are true to the best of my knowledge.

Willie Jordan 0-508  
 Print Name of Pump Installer and License No. (if applicable)

  
 Signature of Pump Installer

Form: OLWR-SWR-1B (04/08)

SEP 11 2012  
 BY: OLWR