

MISSISSIPPI DEPARTMENT OF ENVIRONMENTAL QUALITY

Office of Land and Water Resources

P. O. Box 10631
Jackson, MS 39289-0631
WATER WELL DRILLERS LOG

COUNTY WELL LOCATED
Walthall

WELL NUMBER **E-2166** CODED

DATE WELL COMPLETED
2-7-01

147

PERMIT NUMBER
0-621

NAME OF DRILLING FIRM
**Daniel Boone
Tylertown, MS**

NAME & MAILING ADDRESS OF LANDOWNER
**Precision Cycles
465 Hwy 98 W
Tylertown, MS**

WELL LOCATION SEC **8** TOWNSHIP **2** RANGE **10** **W**

DISTANCE **4** Miles DIRECTION **NW** of **Tylertown**

OTHER LANDMARK

WELL PURPOSE Home Irrigation, Municipal, Industrial, Fish Pond, etc.

PUMP DATA

PLUMB TYPE (Circle One):
 Submersible Turbine, Jet, Flowing Well,
Other (Describe)

POWER TYPE (Circle One):
 Electric Tractor, Diesel, Gasoline, Butane,
Other (Describe) **H/P 1**

Pump Capacity (GPM) **12** No. of Stages Setting Depth **125** FT.

PUMP TEST:
Well yielded **16** GPM with
a drawdown of **18** ft.
after **8** hours of pumping

WELL DATA

Well Depth 160	Casing Diameter (In.) 4"	Casing Length (Ft.) 140'
Type of Casing PVC	Hole Depth 160'	Depth to Static Water Level 90'

TYPE OF COMPLETION: (Circle One or More):
 Gravel Packed, Underreamed, Telescoped,
Natural Development, Open Hole, Other
(Describe)

WELL GROUTED TO A DEPTH OF **10** FEET
Type Grout (circle one): Cement, Bentonite, or Mix

SCREEN DATA

Diameter - Inches 4"	Length - Feet 20'	Slot Size - Inches .008
Screen Type PVC Sch. 40	Depth to Bottom - Feet 0	

LOG DATA

TYPE OF LOG RUN (Circle One): No Log Run
Electric, Gamma Ray, Density, Sonic, Neutron,
Other (Describe)

Name of Organization Running Log:

GEOLOGIC DATA (Office Use Only)

Surface Elev.	Geologic Unit	Unit Thickness	Depth to Top
Subs. SWL	Date	Analysis	Aquifer Test

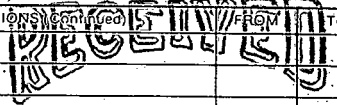
Driller's Remarks

Top of Lap Pipe or Reduction in Casing

FEET IF TELESCOPED OR MORE THAN ONE SCREEN: USE BACK PAGE

DESCRIPTION OF FORMATIONS ENCOUNTERED	FROM	TO
Clay	0	30
Sand	30	68
Clay	68	90
Sand & Gravel	90	160

FORMATIONS (continued) FROM TO



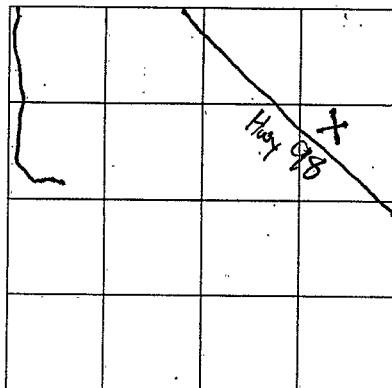
MAR 23 2001

Dept. of Environmental Quality
Office of Land & Water Resources

IF MORE SPACE IS NEEDED, USE BACK

If well telescopes please sketch and show depths.


GROUND LEVEL



SECTION 8

Please indicate well location X.

ADDITIONAL INFORMATION



NOV 8 8 1988

When these are completed, the data
should be returned to the
Bureau of Land Management

If more than one screen,
show location of each on sketch.