



TATE  
 C 205  
 3-17-76

MISSISSIPPI  
 BOARD OF WATER COMMISSIONERS  
 416 North State Street  
 15E Jackson, Mississippi 39201


WATER WELL DRILLERS LOG

3-17 1976 HICKS Well CO TATE  
 date well completed firm name county well located

LANDOWNER: ARON RAY RT-2	description of formations encountered	from	to
Coldwater Miss (mailing address)	RC	0	15
	R.S	15	45
	M.S & CLAY	45	90
	W. SAND	90	125
WELL LOCATION: sec. 33 T. 4 N R. 6 E S 10 miles E of Coldwater (distance) (direction) (nearest town)			
WELL PURPOSE: (home, irrigation, municipal, industrial)			
WELL COMPLETION DATA:			
(1) diameter (inches) 4"			
(2) total depth (feet) 165			
(3) static water level (feet) 120 below top of ground.			
(4) casing PVC 157 (material) (depth)			
(size) If telescope see back.			
(5) screen 7' 7' (length) (depth to top)			
4" Inside Rock (size) (material) PVC			
(6) pump 3/4 10 (HP) (yield gpm)			
(type power)			
(7) electric log NO (yes or no)			
(organization running log)			
(8) how well bottom plugged CAPP			
DRILLERS REMARKS:	 		

If well telescopes please sketch and show depths.

GROUND LEVEL



SECTION \_\_\_\_\_

Please indicate well location X.

ADDITIONAL INFORMATION

If more than one screen, show locations of each on sketch.