

MISSISSIPPI DEPARTMENT OF NATURAL RESOURCES

Bureau of Land and Water Resources

Southport Mall

P.O. Box 10631

Jackson, Mississippi 39209

WATER WELL DRILLERS LOG

CODED

Tate  
C 171  
3-27-81

3-27  
 date well completed

Hicks Well Co.  
 firm name

Tate  
 county well located


LANDOWNER: Robert C. Ferguson  
Rt. 2  
Coldwater, Miss.  
 (mailing address)

description of formations encountered	from	to
<u>Red Clay</u>	<u>0</u>	<u>10</u>
<u>Red Sand</u>	<u>10</u>	<u>50</u>
<u>White Sand</u>	<u>50</u>	<u>135</u>


WELL LOCATION:  
 sec. 35 T 4 N R 6 E  
1/2 miles SE of Independence  
 (distance) (direction) (nearest town)

WELL PURPOSE: Home  
 (home, irrigation, municipal, industrial)

- WELL COMPLETION DATA:
- (1) diameter (inches) 4
  - (2) total depth (feet) 135
  - (3) static water level (feet) 60 below above top of ground.
  - (4) casing PVC 135  
 (material) (depth)  
 (size) if telescope see back.
  - (5) screen 7 128  
 (length) (depth to top)  
4 general type  
 (size) (material)
  - (6) pump 1/2 10  
 (HP) (yield gpm)  
220V  
 (type power)
  - (7) electric log no  
 (yes or no)
  - (organization running log)
  - (8) how well bottom plugged Cap

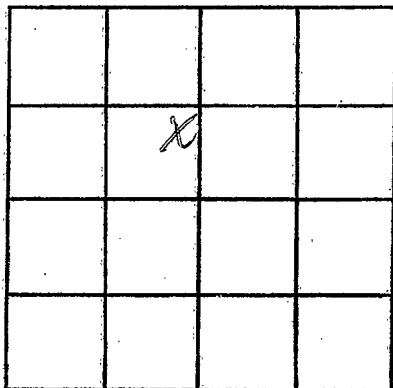


DRILLERS REMARKS:



If well telescopes please sketch and show depths.

GROUND LEVEL



SECTION 35

Please indicate well location X.

ADDITIONAL INFORMATION

If more than one screen, show locations of each on sketch.