

State Well Report

Part 1

Mississippi Department of Environmental Quality
 Office of Land and Water Resources
 P.O. Box 10631
 Jackson, MS 39289-0631
 (601)961-5210
 (601)354-6938 (fax)

For Office Use Only:

Aquifer: _____
 Well #: B-165
 L. S. Elevation: _____
 E-log #: _____

County: Tate
 Permit #: _____
 Driller: Bob Smith
 Date drilling completed: 4-14-07

State Law requires that this report be prepared by the driller in detail and filed with the Department within 30 days of completion of drilling of the well.

Well Owner Information	Well Location
Owner Name: <u>Robert Kubler</u>	Latitude: _____ Longitude: _____
Mailing Address: <u>Hardin Lane</u>	Method of Lat/Long (circle one): <input type="radio"/> Conventional Survey, <input type="radio"/> USGS quad, <input type="radio"/> Hand-held GPS, <input type="radio"/> Survey-grade GPS
<u>Goldwater MS. 38618</u>	<u>1/4 1/4 Sec. C33 Twn T4S Rng R7W</u>
City: _____ State: _____ Zip Code: _____	Distance: <u>2</u> Miles Direction: <u>E</u> of Nearest Town: <u>Goldwater</u>
Telephone No. <u>(901)-604-2029</u>	

Well Data

Purpose of Well (circle one) Home Industrial Public Supply Irrigation Fish Culture Other: _____

Date well drilling started: 4-14-07 Date well drilling completed: 4-14-07

If flowing, method of flow regulation: Valve _____ Other (describe) _____

Static Water Level: 30 feet above or below (circle one) land surface Date measured: 4-15-07

Method of Measurement (circle one) steel tape electric tape air line other: _____

Hole depth: 140 Well depth: 140 Well grouted to a depth of 0 feet

Type of grout (circle one): Cement Bentonite Mix

Casing length: 110 feet Casing diameter: 4 inches Type of casing: PVC

Screen length: 30 feet Screen diameter: 4 inches Type of screen: PVC

Screen slot size: 1.5 THOUS inches Setting depth: From 110 feet to 140 feet

Type of completion (circle all applicable): Gravel packed Underreamed Telescoped Open hole Natural Development

Other (describe): Washed Sand

Top of lap pipe or reduction in casing: _____ feet. If telescoped or more than one screen, describe on back of page

Logs run (circle all applicable): No log run Electric Gamma Ray Density Sonic Neutron Other: _____

Name of organization running log(s): _____

I certify that the well was drilled, constructed, and completed in accordance with all applicable requirements of the Mississippi Department of Environmental Quality and/or the Mississippi Department of Health regulations and state laws.


Bob Smith 0-646 _____
 Print Name of Water Well Contractor and License No. Signature of Water Well Contractor

RECEIVED
 MAY 09 2007
 BY: OLWR

B-165

If well telescopes please sketch below and show depths.

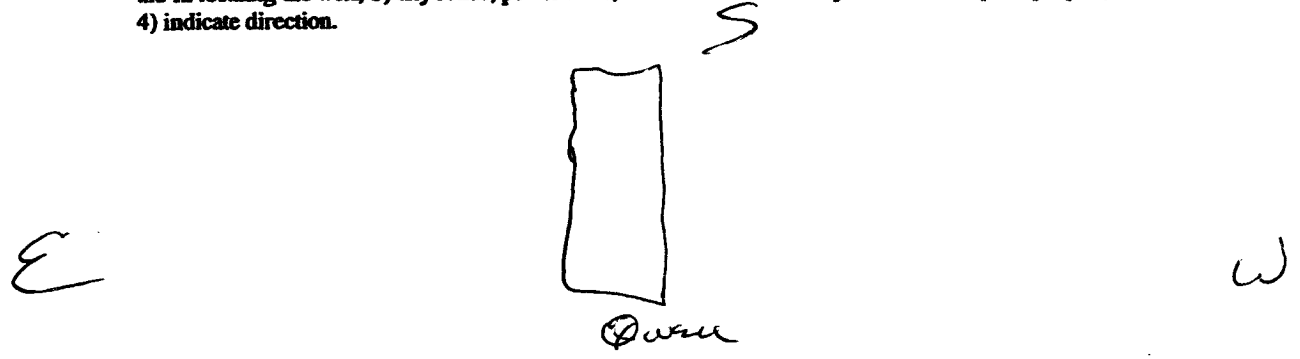
Ground Level




Description of Formations Encountered	From	To
Top Soil	0	5
Brown clay	5	13
Red sand & gravel	13	27
White clay	27	60
White sand & clay	60	110
White sand	110	190

If more than one screen, show location of each on sketch

Sketch the property layout and include the following: 1) the well location; 2) any permanent structures on the property that may aid in locating the well; 3) any roads, power lines, or other items that may aid in locating the property and the well; 4) indicate direction.



Landowner Name: Robert Kubler


Signature of Water Well Contractor

RECEIVED
MAY 09 2007
BY: OLWR

STATE WELL REPORT

Part 2

Pump Installer's Completion Report
Mississippi Department of Environmental Quality
Office of Land and Water Resources
P.O. Box 10631
Jackson, MS 39289-0631
(601)961-5210
(601)354-6938 (fax)

County: Tate
Permit #: _____
Driller: Bob Smith
Date completed: 4-15-07

For Office Use Only:
Aquifer: _____
Well #: B-165
Elevation: _____

This report should be prepared by the pump installer in detail and filed with the Department within 30 days of the installation of pump.

Well Owner Information	Well Location
Owner Name: <u>Robert Kubler</u>	Latitude: _____ Longitude: _____
Mailing Address: <u>Hardin Lane</u>	Method of Lat/Long (circle one): Conventional Survey,
<u>Colwater Ms. 39078</u>	USGS quad, Hand-held GPS, Survey-grade GPS
City State Zip Code	_____ 1/4 _____ 1/4 Sec <u>C32</u> Twn <u>T45</u> Rng <u>R7W</u>
Telephone No. <u>(901)-604-2029</u>	Distance Direction Nearest Town
	<u>2</u> Miles <u>E</u> of <u>Colwater</u>

Pump Type Circle one	Power Type Circle one
Air Lift Jet <input type="radio"/> <u>Submersible</u>	Diesel Engine Gasoline Engine Natural Gas
Bucket Piston Turbine	<u>Electric Motor</u> Hand Tractor PTO
Centrifugal Rotary Flowing Well	Windmill Other (specify): _____
Other (specify): _____	Horse Power Rating of Motor: <u>5</u>
Date Pump Installed: <u>4-15-07</u>	Setting Depth: <u>60</u> feet
Rated Pump Capacity: <u>80</u> Gallons Per Minute	Number of Stages: <u>16</u>

Pump Test Data	Method of Measuring Water Level Circle one
Date Well Tested: <u>4-15-07</u>	Air Line <input type="radio"/> <u>Electric Measuring Line</u> Steel Tape
Static Water Level (A): <u>30</u> Feet Below Land Surface	Other (specify): _____
Pumping Water Level (B): <u>34</u> Feet Below Land Surface	For flowing well, measured shut in head: _____ feet
Drawdown [(B) - (A)]: <u>4</u> Feet Below Land Surface	Well yielded <u>97</u> GPM with a drawdown of
Test Pumping Rate: <u>97</u> Gallons Per Minute	<u>4</u> feet after _____ hours of pumping
Duration of Pump Test (minimum 4 hours): _____ hours	

I HEREBY CERTIFY that the above statements are true to the best of my knowledge.

Bob Smith 0-645
Print Name of Pump Installer and License No. (if applicable)

[Signature]
Signature of Pump Installer

RECEIVED
MAY 09 2007
BY: OLWR