

Late
A 2005
10-67

MISSISSIPPI
BOARD OF WATER COMMISSIONERS
416 North State Street
Jackson, Mississippi 39201

WATER WELL DRILLERS LOG

Oct 13 1967 Shelly Newman Late
date well completed firm name county well located


LANDOWNER: Charley Conley Jr.
Coldwater
P.O. Box 1
(mailing address)

WELL LOCATION:
sec. 29 T. 4 N. R. 9 E.
S W
3 1/2 miles W of Arabulla
(distance) (direction) (nearest town)

WELL PURPOSE: Home
(home, irrigation, municipal, industrial)

WELL COMPLETION DATA:
(1) diameter (inches) 2
(2) total depth (feet) 196
(3) static water level (feet) 86 below
top of ground.
(4) casing (material) (depth)
(size) If telescope see back.
(5) screen 6 ft 90 gauge
(length) (depth to top)
(size) (material)
(6) pump 1/2 HP 4
(type power) (yield gpm)
Electric
(7) electric log No
(yes or no)
(organization running log) Geo
(8) how well bottom plugged Rubber Seal

Description of formations encountered	from	to
Red clay	0	140
Red sand & gravel	140	95
Blue clay	95	160
Blue sand	160	180
Clear grey sand	180	196


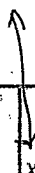


DRILLERS REMARKS:

If well telescopes please sketch and show depths.

GROUND LEVEL

well



SECTION 29

Please indicate well location X.

ADDITIONAL INFORMATION

If more than one screen, show locations of each on sketch.