

MISSISSIPPI DEPARTMENT OF NATURAL RESOURCES

Bureau of Land and Water Resources

Southport Mall

P.O. Box 10631

CODED

Jackson, Mississippi 39209

WATER WELL DRILLERS LOG

TATE  
A-50  
4-7-81

4-7-1981 date well completed  
Hickell Well Co. firm name  
Trent county well located


LANDOWNER: Ollie Mae Water  
Rt. 1  
Col de water, MS  
(mailing address)

description of formations encountered	from	to
Red Clay	0	30
Gravel	30	50
Blue Clay	50	160
White Sand	160	215


WELL LOCATION:  
sec. 29 T. 4 N. R. 9 E.  
5 miles NW of Hubbardsville  
(distance) (direction) (nearest town)

WELL PURPOSE: Home  
(home, irrigation, municipal, industrial)

- WELL COMPLETION DATA:
- (1) diameter (inches) 4
  - (2) total depth (feet) 215
  - (3) static water level (feet) 150 below above top of ground.
  - (4) casing PVC (material), 215 (depth)  
if telescope see back.
  - (5) screen 12 (length), 203 (depth to top)  
4" (size), gravel (material)
  - (6) pump 1/2 (HP), 10 (yield gpm)  
220V (type power)
  - (7) electric log No (yes or no)  
(organization running log)
  - (8) how well bottom plugged Cap




DRILLERS REMARKS:



If well telescopes please sketch and show depths.

GROUND LEVEL



SECTION 29

Please indicate well location X.

ADDITIONAL INFORMATION

If more than one screen,  
show locations of each on sketch.