

STATE WELL REPORT

Part 1

Driller's Log

Mississippi Department of Environmental Quality
Office of Land and Water Resources
P.O. Box 2309
Jackson, MS 39225-2309
(601)961-5210
(601)360-0535 (fax)

For Office Use Only:

Well #: 0153
Aquifer: _____
E-Log #: _____

County: TALLAHATCHIE
Permit #: GW-51490
Driller: CHAD MATTOX
Date drilling completed: 4/27/21

State Law requires that this report be prepared by the license holder responsible for the work and filed with the Department at the above address within 30 days of completion of drilling of the well or borehole.

<p>Well Owner Information (Landowner if borehole is not for a water well)</p> <p>Owner Name: <u>MICHAEL B FLAUTT</u></p> <p>Mailing Address: <u>PO BOX 237</u></p>			<p>Well or Borehole Location</p> <p>Latitude: <u>33.831111</u> Longitude: <u>-90.307222</u></p> <p>Method of Lat/Long (check one): Conventional Survey <input type="radio"/>, USGS quad <input type="radio"/>, Hand-held GPS <input type="radio"/>, Survey-grade GPS <input type="radio"/></p> <p><u>NE</u> $\frac{1}{4}$ <u>SW</u> $\frac{1}{4}$, Sec <u>28</u> T <u>23N</u> R <u>01W</u></p> <p><u>1</u> Miles <u>W</u> of <u>GLENDORA</u></p> <p>(Distance) (Direction) (Nearest Town)</p>		
<u>WEBB</u>	<u>MS</u>	<u>38966</u>			
City	State	Zip Code			
Telephone No. (____) _____					

Well / Borehole Data

Date drilling started: 4/27/21 Date drilling completed: 4/27/21 Hole depth: 115 Hole diameter: 19

Location of the source of any surface water used for drilling: NEARBY WELL

Method of dosing and volume of Chlorine used in drilling and development: _____

Logs run (check all applicable): No log run Electric Gamma Ray Density Sonic Neutron Other: _____

Name of organization running log(s): _____

Purpose of borehole (circle one): Water Well Geotechnical/Geological Investigation Ground Source Heat Pump
 Seismic Survey Other (describe) _____

If drilling is not related to water well construction, skip the remainder of this block

Purpose of Well (check all applicable): Home Industrial Public Supply Irrigation Fish Culture

Other (describe): _____

If a flowing well, method of flow regulation: Valve _____ Other (describe) _____

Static Water Level: 32 feet above / below land surface Date measured: 4/27/21
(select one)

Method of measurement (select one): Steel tape Electric tape Air line Other (describe): _____

Well depth: 115 Well grouted to a depth of: 10 feet Type of grout (select one): Neat Cement Bentonite Mix

Casing length: 75 feet Casing diameter: 12 inches Type of casing: PVC

Screen length: 40 feet Screen diameter: 12 inches Type of screen: PVC

Screen slot size: .032 inches Setting depth: From 70 feet to 115 feet

Type of completion (check all applicable): Gravel packed Underreamed Open hole Natural Development

Other (describe): _____

Top of lap pipe or reduction in casing: _____ feet



If telescoped or more than one screen, describe on next page

RECEIVED
06-03-2021
BY OLWR

Untitled Map

Write a description for your map.


Legend

-  33 49 52N, 90 18 26W
-  Feature 1

 33 49 52N, 90 18 26W



400 ft



Google Earth

© 2021 Google

STATE OF MISSISSIPPI
Department of Environmental Quality
Office of Land and Water Resources
P.O.Box 2309
Jackson, Mississippi 39225

Flautt 21-0071



PERMIT
TO DIVERT OR WITHDRAW FOR BENEFICIAL USE THE PUBLIC WATERS

This permit is issued to the landowner named below in accordance with the provisions of the Mississippi Water Laws, Mississippi Code Sections 51-3-1, et seq.(1972, as amended), and the regulations and standards as promulgated thereunder. Whether or not specifically named in this permit or in the applications for this permit, anyone using water from the diversion/withdrawal point described below shall do so in compliance with the provisions of this permit. Neither this permit, nor any authority conferred hereby, may be sold, conveyed, encumbered, assigned or otherwise aliened, for any period of time or under any conditions whatsoever. This permit may not be modified, transferred, or revoked without prior action by the Permit Board. Any attempts to modify, transfer or revoke this permit, or to take any other action on this permit, shall be invalid and unenforceable and may result in immediate revocation or suspension of this permit. The holder of this permit shall at all times be responsible for adherence to the terms and conditions of this permit. No agreement between the permit holder and any other party shall affect the obligations and liabilities of the permit holder. Water use under this permit is allowed only when the streamflow or lake level elevation (whichever, if any, is applicable) is above the established minimum, pursuant to Mississippi Code Section 51-3-7. Authorization is hereby granted to divert/withdraw water for the beneficial use designated herein, and for no other purpose, subject to the following terms, conditions, and limitations:

Permit Number: MS-GW-51490 **Total Permitted Acreage:** 33

Landowner Name: FLAUTT, MICHAEL B
Landowner Address: PO BOX 237
WEBB, MS 38966

Source of Water: MISSISSIPPI RIVER VALLEY ALLUVIAL AQUIFER

Beneficial Use(s): IRRIGATION

Diversion/Withdrawal Location: NE 1/4 of the SW 1/4 **Section:** 28 **Township:** 23N **Range:** 01W

County: TALLAHATCHIE **Quad:** GLENDORA

Permitted Acreage: **Irrigation:** 33 **Fish Culture:** 0 **Wildlife Management:** 0

Maximum Volume: See Special Terms And Conditions (attachment I)

Applicant Name: FLAUTT, MICHAEL B
Applicant Address: PO BOX 237
WEBB, MS 38966

Date Permit Issued: 03/24/2021
Date Permit Expires: 03/24/2026
Date Permit Modified:
Date Permit Reissued:

This permit shall be deemed null and void if construction has not begun within one (1) year of the permit issue date.

SPECIAL TERMS AND CONDITIONS 1:

The permitted water volume must be reduced by the amount of water applied to the same acreage from other permitted point(s): MS-GW-01947

SPECIAL TERMS AND CONDITIONS 2:

See Attachment I which is hereby declared part of this permit.

A handwritten signature in black ink, appearing to read "Kay White".