

MISSISSIPPI DEPARTMENT OF ENVIRONMENTAL QUALITY

Office of Land and Water Resources

P. O. Box 10631
Jackson, MS 39289-0631
WATER WELL DRILLERS LOG

COUNTY WELL LOCATED
TALLAGATCHIE

WELL NUMBER
B-44

DATE WELL COMPLETED
12-24-00

PERMIT NUMBER
HICKS WELL CO.

NAME OF DRILLING FIRM
HICKS WELL CO.

SENATOBIA, MS 39003

NAME & MAILING ADDRESS OF LANDOWNER
Bill Thoda

395 Auburndale

Mphs, TN 38104

WELL LOCATION SEC **14** TOWNSHIP **26** RANGE **3**

DISTANCE **1** Miles DIRECTION **NE** of NEAREST TOWN **ENid**

OTHER LANDMARK

WELL PURPOSE Home, Irrigation, Municipal, Industrial, Fish Pond, etc.

PUMP DATA

PUMP TYPE (Circle One): **Submersible**, Turbine, Jet, Flowing Well.
Other (Describe)

POWER TYPE (Circle One): **Electric**, Tractor, Diesel, Gasoline, Butane.
Other (Describe) **H/P 1/2**

Pump Capacity (GPM) **35** No. of Stages Setting Depth **180** FT.

PUMP TEST

Well yielded _____ GPM with a drawdown of _____ ft. after _____ hours of pumping

WELL DATA

Well Depth 262	Casing Diameter (In.) 4"	Casing Length (Ft.) 232
Type of Casing PVC	Hole Depth 262	Depth to Static Water Level 100

TYPE OF COMPLETION (Circle One or More): **Gravel Pack**, Underreamed, Telescoped, Natural Development, Open Hole, Other (Describe)

WELL GROUTED TO A DEPTH OF **3** FEET
Type Grout (circle one): Cement, **Bentonite**, or Mix

LOG DATA

TYPE OF LOG RUN (Circle One): **No Log Run**, Electric, Gamma Ray, Density, Sonic, Neutron.
Other (Describe)

Name of Organization Running Log

SCREEN DATA

Diameter - Inches 4	Length - Feet 30'	Slot Size - Inches .013
Screen Type PVC Slotted	Depth to Bottom - Feet 232	

GEOLOGIC DATA (Office Use Only)

Surface Elev	Geologic Unit	Unit Thickness	Depth to Top
Subs SWL	Date	Analysis	Aquifer Test

Driller's Remarks

Top of Lap Pipe or Reduction in Casing

FEET IF TELESCOPED OR MORE THAN ONE SCREEN: USE BACK PAGE

DESCRIPTION OF FORMATIONS ENCOUNTERED	FROM	TO	FORMATIONS (Continued)	FROM	TO
Brown White Clay	0	15			
Red & White Sand & Clay	15	90			
Black Clay	90	165			
Gray Clay & Sand (thick)	165	220			
White Sand	220	262			

IF MORE SPACE IS NEEDED, USE BACK

REC'D MAY 14 2001

TALABOTAT

15-25-51





about 11.30

dehmad A 2 PE

10182 VIT 10/11

2E 3 3 5 4


h. 113 31



11

011

11/11



535


4

505

101

505

519



510

102

4

535

11/11

10 0 10 10 10 10

10 10 10 10 10 10

10 10 10 10 10 10

10 10 10 10 10 10

10 10 10 10 10 10