

MISSISSIPPI DEPARTMENT OF ENVIRONMENTAL QUALITY  
 Office of Land and Water Resources  
 P. O. Box 2309  
 Jackson, MS 39225  
 Water Well Plugging/Decommissioning Form  
 OLWR-DF-1 (04/08)  
 (601)961-5555 (601)961-5228 (fax)

DEQ

*no drill log on file*

COUNTY WELL LOCATED: Sunflower		WELL NUMBER: U
PERMIT NUMBER: GW-44494	DATE WELL PLUGGED: 8-4-2020	
NAME OF FIRM PLUGGING WELL: Irrigation Equipment Inc.	TELEPHONE NUMBER: 662-887-2555	
NAME AND ADDRESS OF CURRENT LANDOWNER: Anderson Planting Company II 550 Three Mile Lake Road Inverness MS 38753		
WELL LOCATION: NE/SW	SECTION: 10	TOWNSHIP: 17N RANGE: 3W
WELL LOCATION: LATITUDE: 33 20 04.5	LONGITUDE: 90 29 50.5	METHOD (Check ONE): <input type="checkbox"/> USGS QUAD <input type="checkbox"/> CONVENTIONAL SURVEY <input checked="" type="checkbox"/> GPS - HAND HELD OR SURVEY GRADE
DISTANCE:	DIRECTION:	NEAREST TOWN: OTHER LANDMARK:
WELL PURPOSE (HOME, IRRIGATION, MUNICIPAL, ETC.): Irrigation		
NAME OF WELL CONTRACTOR WHO DRILLED THE WELL:		
NAME OF LANDOWNER WHEN WELL WAS DRILLED:		

WELL DATA			
WELL DEPTH: 88Ft.	HOLE DEPTH:		
CASING DIAMETER (IN.): 12	CASING LENGTH (FT.):	TYPE OF CASING: Steel	
DEPTH TO STATIC WATER LEVEL: 28Ft.	DATE WELL COMPLETED:		
WHY IS THE WELL BEING ABANDONED? Pumped Sand-Replaced With GW-51275			


DESCRIBE HOW THE WELL OR HOLE WAS PLUGGED (AMOUNT OF CASING AND/OR SCREEN THAT WAS REMOVED OR LEFT IN HOLE, MATERIAL AND AMOUNT USED IN PLUGGING, METHOD OF PLACING MATERIAL, ETC.)

Removed casing below ground level. Installed 5% chlorine bleach. Installed sand and gravel. Installed 1000 pounds of bentonite hole plug.

RECEIVED  
 AUG 19 2020  
 BY OLWR

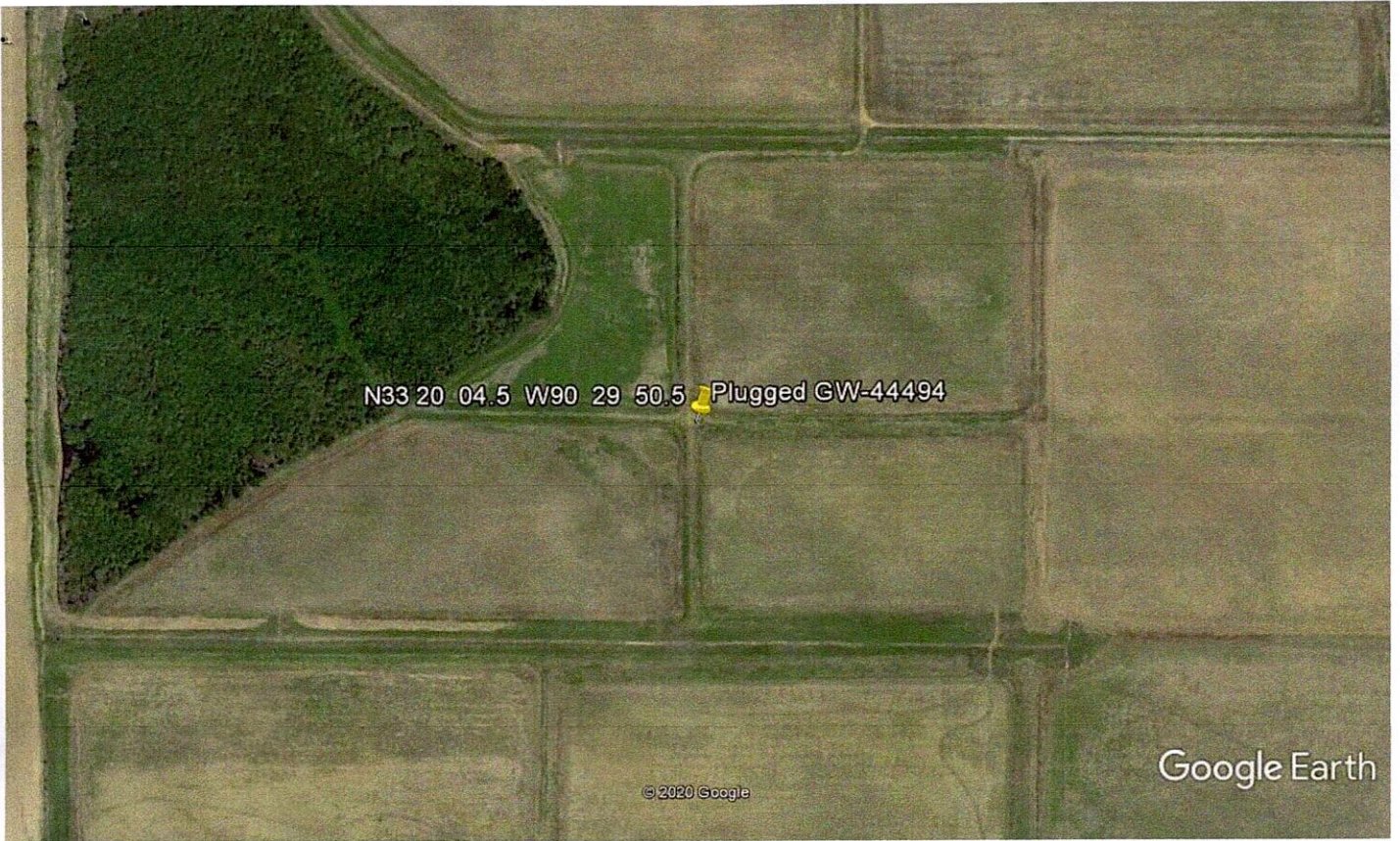
I CERTIFY THAT THE WELL WAS PLUGGED OR ABANDONED IN ACCORDANCE WITH THE STATE OF MISSISSIPPI REGULATIONS.

Patrick M Chism 0695


 MS LICENSE NUMBER

SIGNATURE 8-13-2020

DATE



Google Earth



RECEIVED  
AUG 19 2023  
BY OLWR