

# State Well Report

## Part 1

Mississippi Department of Environmental Quality  
Office of Land and Water Resources  
P.O. Box 10631  
Jackson, MS 39289-0631  
(601)961-5210  
(601)354-6938 (fax)

For Office Use Only:

Aquifer: \_\_\_\_\_  
Well #: 5-108  
L. S. Elevation: \_\_\_\_\_  
E-log #: \_\_\_\_\_

County: Sunflower  
Permit #: 60042918  
Irrigation Equipment  
Driller: \_\_\_\_\_  
Date drilling completed: 11-1-08

State Law requires that this report be prepared by the driller in detail and filed with the Department within 30 days of completion of drilling of the well.

Well Owner Information	Well Location
Owner Name: <u>Jones Planting Co.</u>	Latitude: <u>33.20.13</u> Longitude: <u>90.42.30</u>
Mailing Address: <u>148 Waco Road</u>	Method of Lat/Long (circle one): Conventional Survey, USGS quad, Hand-held GPS, Survey-grade GPS
<u>Inverness MS 38753</u> City State Zip Code	<u>SW 1/4 NW 1/4 Sec 10 Twn 17N Rng 5W</u>
Telephone No. <u>(662)-265-5180</u>	Distance Direction Nearest Town <u>5</u> Miles <u>W</u> of <u>Inverness</u>

Well Data

Purpose of Well (circle one) Home Industrial Public Supply Irrigation Fish Culture Other: \_\_\_\_\_

Date well drilling started: 11-1-08 Date well drilling completed: 11-1-08

If flowing, method of flow regulation: Valve \_\_\_\_\_ Other (describe) \_\_\_\_\_

Static Water Level: 29 feet above or below (circle one) land surface Date measured: 11-5-08

Method of Measurement (circle one) steel tape electric tape air line other: \_\_\_\_\_

Hole depth: 127 Well depth: 127 Well grouted to a depth of 10 feet

Type of grout (circle one): Cement Bentonite Mix

Casing length: 87 feet Casing diameter: 16 inches Type of casing: PVC

Screen length: 40 feet Screen diameter: 16 inches Type of screen: PVC

Screen slot size: .050 inches Setting depth: From 88 feet to 127 feet

Type of completion (circle all applicable): Gravel packed Underreamed Telescoped Open hole Natural Development  
Other (describe): \_\_\_\_\_


Top of lap pipe or reduction in casing: \_\_\_\_\_ feet. If telescoped or more than one screen, describe on back of page

Logs run (circle all applicable): No log run Electric Gamma Ray Density Sonic Neutron Other: \_\_\_\_\_

Name of organization running log(s): \_\_\_\_\_

I certify that the well was drilled, constructed, and completed in accordance with all applicable requirements of the Mississippi Department of Environmental Quality and/or the Mississippi Department of Health regulations and state laws.

Irrigation Equipment Inc.  
John P. Chism 0439

Print Name of Water Well Contractor and License No. \_\_\_\_\_ Signature of Water Well Contractor 

RECEIVED  
NOV 19 2008  
BY: OLWR

If well telescopes please sketch below and show depths.

Ground Level

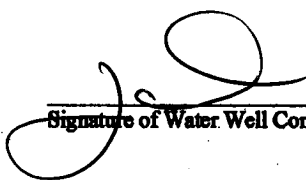
GW42918

Description of Formations Encountered	From	To
Clay	0	37
Fine Sand	38	47
Medium Sand	48	77
Course Sand	78	82
Course Sand + Gravel	83	127

If more than one screen, show location of each on sketch

Sketch the property layout and include the following: 1) the well location; 2) any permanent structures on the property that may aid in locating the well; 3) any roads, power lines, or other items that may aid in locating the property and the well; 4) indicate direction.

Landowner Name: Jones Planting Company

  
 \_\_\_\_\_  
 Signature of Water Well Contractor

RECEIVED  
 NOV 19 2008  
 BY: OLWR

# STATE WELL REPORT

## Part 2

**Pump Installer's Completion Report**  
 Mississippi Department of Environmental Quality  
 Office of Land and Water Resources  
 P.O. Box 10631  
 Jackson, MS 39289-0631  
 (601)961-5210  
 (601)354-6938 (fax)

County: Sunflower  
 Permit #: 0042918  
 Irrigation Equipment  
 Driller: \_\_\_\_\_  
 Date completed: 11-1-08

For Office Use Only:

Aquifer: \_\_\_\_\_  
 Well #: 5-108  
 Elevation: \_\_\_\_\_

This report should be prepared by the pump installer in detail and filed with the Department within 30 days of the installation of pump.


Well Owner Information	Well Location
Owner Name: <u>Jones Planting Co.</u> Mailing Address: <u>148 Waco Road</u>  <u>Inverness MS 38753</u> <small>City State Zip Code</small>  Telephone No. ( ) _____	Latitude: _____ Longitude: _____ Method of Lat/Long (circle one): <u>Conventional Survey</u>  USGS quad, Hand-held GPS, Survey-grade GPS <u>SW 1/4 NW 1/4 Sec 10 Twn 17N Rng 5W</u>  Distance Direction Nearest Town <u>5 Miles W of Inverness</u>

Pump Type Circle one	Power Type Circle one
Air Lift Jet Submersible Bucket Piston <u>Turbine</u> Centrifugal Rotary Flowing Well Other (specify): _____ Date Pump Installed: <u>11-5-08</u> Rated Pump Capacity: <u>2300±</u> Gallons Per Minute	Diesel Engine Gasoline Engine Natural Gas <u>Electric Motor</u> Hand Tractor PTO Windmill Other (specify): _____ Horse Power Rating of Motor: <u>60</u> Setting Depth: <u>70</u> feet Number of Stages: <u>2</u>

Pump Test Data	Method of Measuring Water Level Circle one
Date Well Tested: _____ Static Water Level (A): _____ Feet Below Land Surface Pumping Water Level (B): _____ Feet Below Land Surface Drawdown [(B) - (A)]: _____ Feet Below Land Surface Test Pumping Rate: _____ Gallons Per Minute Duration of Pump Test (minimum 4 hours): _____ hours	Air Line Electric Measuring Line Steel Tape Other (specify): _____ For flowing well, measured shut in head: _____ feet Well yielded _____ GPM with a drawdown of _____ feet after _____ hours of pumping

I HEREBY CERTIFY that the above statements are true to the best of my knowledge.

John P. Chism 0439  
 Print Name of Pump Installer and License No. (if applicable)

  
 Signature of Pump Installer

RECEIVED  
 NOV 19 2008  
 BY: OLWR