

State Well Report

Part 1

Mississippi Department of Environmental Quality  
 Office of Land and Water Resources  
 P.O. Box 10631  
 Jackson, MS 39289-0631  
 (601)961-5210  
 (601)354-6938 (fax)

County: SUNFLOWER  
 Permit #: GW 41228  
 Driller: JOHN NEWCOME 0-773  
 Date drilling completed: 5-2-06

For Office Use Only:  
 Aquifer: \_\_\_\_\_  
 Well #: P-139  
 L. S. Elevation: \_\_\_\_\_  
 E-log #: \_\_\_\_\_

State Law requires that this report be prepared by the driller in detail and filed with the Department within 30 days of completion of drilling of the well.

Well Owner Information	Well Location
Owner Name: <u>H.E. &amp; S.F. CURTIS</u>	Latitude: <u>33° 25' 52"</u> Longitude: <u>91° 41' 01"</u>
Mailing Address: <u>7718 VALENTINE</u>	Method of Lat/Long (circle one): Conventional Survey, <u>Hand-held GPS</u>
<u>N. LITTLE ROCK, AR 72217</u>	USGS quad, <u>Hand-held GPS</u> Survey-grade GPS
City State Zip Code	<u>NE 1/4 NW 1/4 Sec 11 Twn 18N Rng 5W</u>
Telephone No: <u>501 945-3730</u>	Distance Direction Nearest Town
	<u>1 Miles SW of INDIANOLA</u>

Well Data

Purpose of Well (circle one) Home Industrial Public Supply Irrigation Fish Culture Other: \_\_\_\_\_

Date well drilling started: 5-2-06 Date well drilling completed: 5-2-06

If flowing, method of flow regulation: Valve \_\_\_\_\_ Other (describe) \_\_\_\_\_

Static Water Level: \_\_\_\_\_ feet above or below (circle one) land surface Date measured: \_\_\_\_\_

Method of Measurement (circle one) steel tape electric tape air line other: \_\_\_\_\_

Hole depth: 113 Well depth: 110 Well grouted to a depth of 10 feet

Type of grout (circle one): Cement Bentonite Mix

Casing length: 70 feet Casing diameter: 16 inches Type of casing: PVC

Screen length: 40 feet Screen diameter: 16 inches Type of screen: PVC

Screen slot size: .050 inches Setting depth: From 70 feet to 110 feet

Type of completion (circle all applicable): Gravel packed Underreamed Telescoped Open hole Natural Development

Other (describe): \_\_\_\_\_

Top of lap pipe or reduction in casing: \_\_\_\_\_ feet. If telescoped or more than one screen, describe on back of page

Logs run (circle all applicable): No log run Electric Gamma Ray Density Sonic Neutron Other: \_\_\_\_\_

Name of organization running log(s): \_\_\_\_\_

I certify that the well was drilled, constructed, and completed in accordance with all applicable requirements of the Mississippi Department of Environmental Quality and/or the Mississippi Department of Health regulations and state laws.

JOHN NEWCOME 0-773

Print Name of Water Well Contractor and License No.

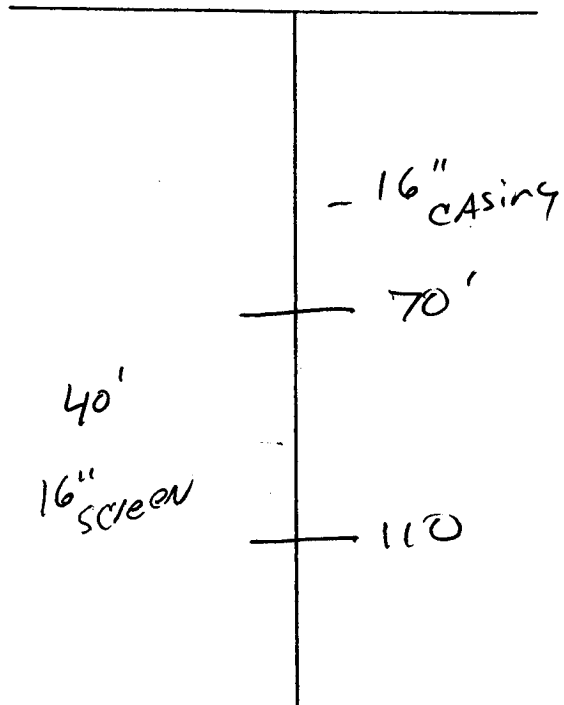
[Signature]

Signature of Water Well Contractor

P-

If well telescopes please sketch below and show depths.

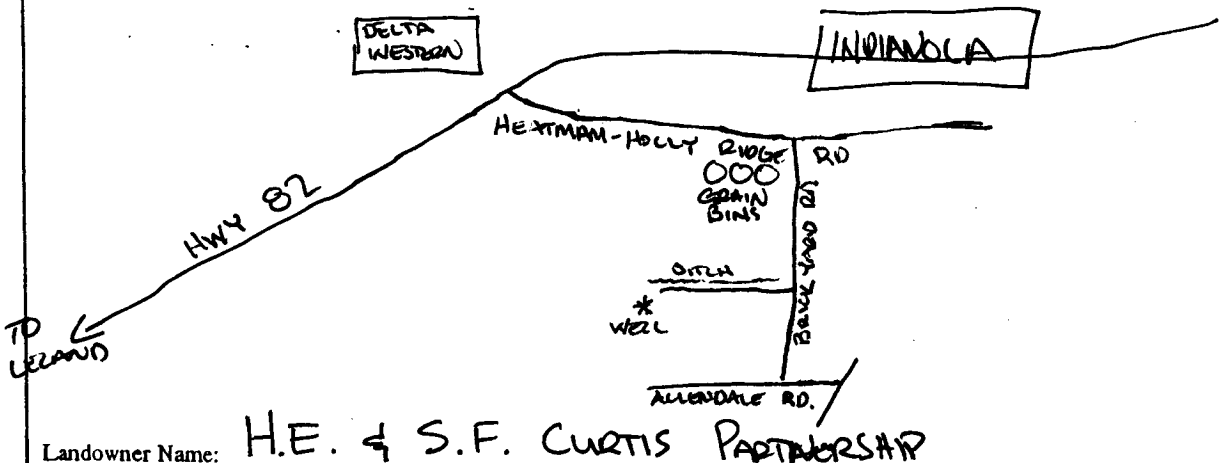
Ground Level




Description of Formations Encountered	From	To
TOP SOIL	0	10
MIX CLAY	10	40
Fine sand	40	70
COARSE SAND	70	113

If more than one screen, show location of each on sketch

Sketch the property layout and include the following: 1) the well location; 2) any permanent structures on the property that may aid in locating the well; 3) any roads, power lines, or other items that may aid in locating the property and the well; 4) indicate direction.



Landowner Name: H.E. & S.F. CURTIS PARTNERSHIP

  
Signature of Water Well Contractor

# STATE WELL REPORT

## Part 2

**Pump Installer's Completion Report**  
 Mississippi Department of Environmental Quality  
 Office of Land and Water Resources  
 P.O. Box 10631  
 Jackson, MS 39289-0631  
 (601)961-5210  
 (601)354-6938 (fax)

For Office Use Only:

Aquifer: \_\_\_\_\_

Well #: P-139

Elevation: \_\_\_\_\_

County: SUNFLOWER  
 Permit #: GW 41228  
 Driller: JOHN NEWCOMB 0-773  
 Date completed: 5-2-06

**This report should be prepared by the pump installer in detail and filed with the Department within 30 days of the installation of pump.**

Well Owner Information	Well Location
Owner Name: <u>HE &amp; SF CURTIS</u>	Latitude: <u>33-25-52</u> Longitude: <u>090-41-01</u>
Mailing Address: <u>7718 VALENTINE</u>	Method of Lat/Long (circle one): Conventional Survey, USGS quad, <u>Hand-held GPS</u> , Survey-grade GPS
<u>N. LITTLE ROCK AR. 72217</u> City State Zip Code	1/4 <u>NW</u> 1/4 Sec <u>11</u> Twn <u>18N</u> Rng <u>5W</u>
Telephone No. <u>501-945-3730</u>	Distance Direction Nearest Town <u>1</u> Miles <u>SW</u> of <u>INDIANOLA</u>

Pump Type Circle one	Power Type Circle one
Air Lift Jet Submersible	<u>Diesel Engine</u> Gasoline Engine Natural Gas
Bucket Piston <u>Turbine</u>	Electric Motor Hand Tractor PTO
Centrifugal Rotary Flowing Well	Windmill Other (specify): _____
Other (specify): _____	Horse Power Rating of Motor: <u>60</u>
Date Pump Installed: <u>6-1-06</u>	Setting Depth: <u>60</u> feet
Rated Pump Capacity: <u>2000</u> Gallons Per Minute	Number of Stages: <u>2</u>

Pump Test Data	Method of Measuring Water Level Circle one
Date Well Tested: _____	Air Line Electric Measuring Line <u>Steel Tape</u>
Static Water Level (A): <u>32</u> Feet Below Land Surface	Other (specify): _____
Pumping Water Level (B): _____ Feet Below Land Surface	For flowing well, measured shut in head: _____ feet
Drawdown (B) - (A): _____ Feet Below Land Surface	Well yielded _____ GPM with a drawdown of _____ feet after _____ hours of pumping
Test Pumping Rate: _____ Gallons Per Minute	
Duration of Pump Test (minimum 4 hours): _____ hours	

I HEREBY CERTIFY that the above statements are true to the best of my knowledge.

GLEN ROUSE #710P  
 Print Name of Pump Installer and License No. (if applicable)

[Signature]  
 Signature of Pump Installer

RECEIVED  
 JUL 24 2006  
 BY: OLWR