

Sunflower  
M 21  
10-67

MISSISSIPPI  
BOARD OF WATER COMMISSIONERS  
416 North State Street  
Jackson, Mississippi 39201

WATER WELL DRILLERS LOG

10-16 19 67 Dyer Well & Irr. Ser. Sunflower  
date well completed firm name county well located

LANDOWNER: Billups Plt. Inc.  
R. R. Indianola,  
Mississippi  
(mailing address)


WELL LOCATION:  
sec 35 T 19 N R 5 E  
1 miles East of Heathman  
(distance) (direction) (nearest town)

WELL PURPOSE: Home  
(home, irrigation, municipal, industrial)

WELL COMPLETION DATA:


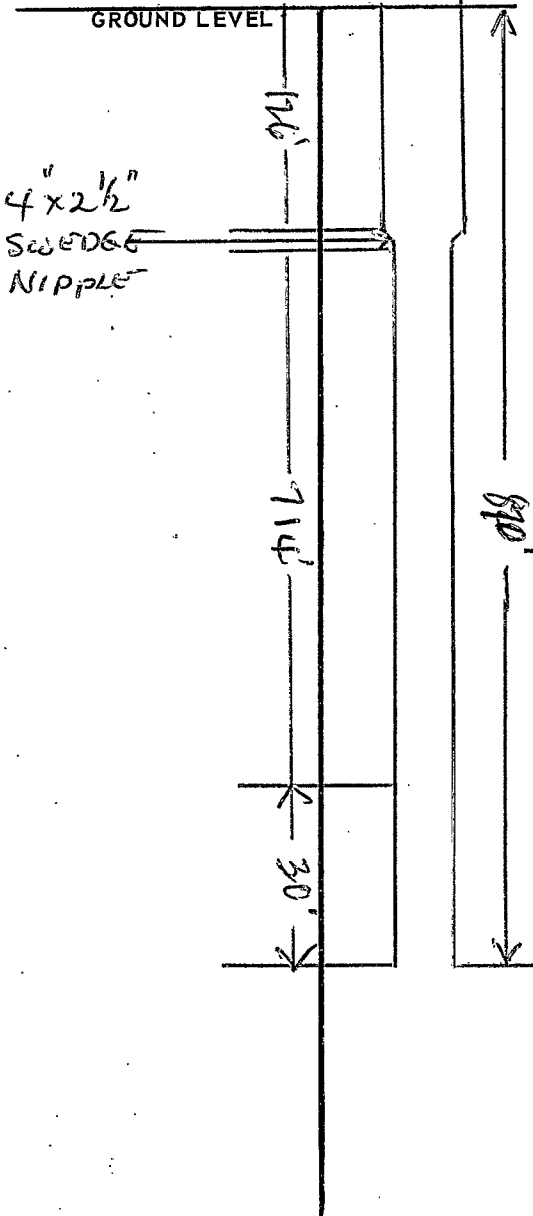
- (1) diameter (inches) 4" x 2 1/2"
- (2) total depth (feet) 870
- (3) static water level (feet) 21ft. below top of ground.
- (4) casing 4" Blk. 2 1/2" Blk. 810ft  
(material) (depth)
- \_\_\_\_\_ if telescope see back.  
(size)
- (5) screen 30ft. 810ft.  
(length) (depth to top)
- 2 1/2" Stainless steel  
(size) (material)
- (6) pump 3HP 55GPM  
(HP) (yield gpm)
- Electric  
(type power)
- (7) electric log No  
(yes or no)
- \_\_\_\_\_ (organization running log)
- (8) how well bottom plugged Valve

description of fomations encountered	from	to
	Clay	0
Sand	20	77
Sand & gravel	77	118
Clay	118	185
Sandy & Clay Streaks	185	255
Sand	255	518
Brown Shale	518	535
Sandy Shale	535	682
Gummy Shale	682	722
Sand	722	768
Clay Sandy Shale St.	768	808
Sand	808	920



DRILLERS REMARKS:

If well telescopes please sketch and show depths.



SECTION 35

Please indicate well location X.

ADDITIONAL INFORMATION

---



---



---



---



---



---



---



---



---



---



---



---



---



---



---



---



---



---



---



---



---



---

If more than one screen, show locations of each on sketch.