

**State Well Report
Part 1**

Mississippi Department of Environmental Quality
Office of Land and Water Resources
P.O. Box 10631
Jackson, MS 39289-0631
(601)961-5210
(601)354-6938 (fax)

County: Sunflower
 Permit #: _____
 Irrigation Equipment
 Driller: _____
 Date drilling completed: 5-24-07

For Office Use Only:
 Aquifer: _____
 Well #: L-202
 L. S. Elevation: _____
 E-log #: _____

State Law requires that this report be prepared by the driller in detail and filed with the Department within 30 days of completion of drilling of the well.

Well Owner Information	Well Location
Owner Name <u>Penn Farms</u>	Latitude: <u>33° 36' 42.4"</u> Longitude: <u>90° 30' 35.9"</u>
Mailing Address: <u>P.O. Box 5276</u>	Method of Lat/Long (circle one): <u>42</u> Conventional Survey, <u>36</u>
<u>Granbury TX 76049</u>	USGS quad, Hand-held GPS, Survey-grade GPS
City State Zip Code	<u>NW 1/4 SE 1/4 Sec 9 T20N R13W</u>
Telephone No. () _____	Distance Direction Nearest Town <u>5</u> Miles <u>NE</u> of <u>Sunflower</u>

Well Data

Purpose of Well (circle one) Home Industrial Public Supply Irrigation Fish Culture Other: _____

Date well drilling started: 5-24-07 Date well drilling completed: 5-24-07

If flowing, method of flow regulation: Valve _____ Other (describe) _____

Static Water Level: 54 feet above or below (circle one) land surface Date measured: 5-25-07

Method of Measurement (circle one) steel tape electric tape air line other: _____

Hole depth: 127 Well depth: 127 Well grouted to a depth of 10 feet

Type of grout (circle one): Cement Bentonite Mix

Casing length: 87 feet Casing diameter: 16 inches Type of casing: PVC

Screen length: 40 feet Screen diameter: 16 inches Type of screen: PVC

Screen slot size: .050 inches Setting depth: From 88 feet to 127 feet

Type of completion (circle all applicable): Gravel packed Underreamed Telescoped Open hole Natural Development

Other (describe): _____

Top of lap pipe or reduction in casing: _____ feet. If telescoped or more than one screen, describe on back of page

Logs run (circle all applicable): No log run Electric Gamma Ray Density Sonic Neutron Other: _____

Name of organization running log(s): _____

I certify that the well was drilled, constructed, and completed in accordance with all applicable requirements of the Mississippi Department of Environmental Quality and/or the Mississippi Department of Health regulations and state laws.

Irrigation Equipment Inc.
Patrick M. Chism 0695

Print Name of Water Well Contractor and License No. _____

Signature of Water Well Contractor [Signature]

RECEIVED
 JUN 29 2007
 BY: OLWR

STATE WELL REPORT

Part 2

Pump Installer's Completion Report
 Mississippi Department of Environmental Quality
 Office of Land and Water Resources
 P.O. Box 10631
 Jackson, MS 39289-0631
 (601)961-5210
 (601)354-6938 (fax)

County: Sunflower
 Permit #: _____
 Driller: _____
 Date completed: 5-24-07

For Office Use Only:

Aquifer: _____
 Well #: L-202
 Elevation: _____

This report should be prepared by the pump installer in detail and filed with the Department within 30 days of the installation of pump.


Well Owner Information	Well Location
Owner Name: <u>Fenn Farms</u> Mailing Address: <u>P.O. Box 5276</u> <u>Granbury Tx 76049</u> <small>City State Zip Code</small>	Latitude: _____ Longitude: _____ Method of Lat/Long (circle one): <u>Conventional Survey</u> , USGS quad, Hand-held GPS, Survey-grade GPS <u>NW 1/4 SE 1/4 Sec 9 Twn 20N Rng 3W</u> Distance Direction Nearest Town <u>5 Miles NE of Sunflower</u>
Telephone No. () _____	

Pump Type Circle one	Power Type Circle one
Air Lift Jet Submersible Bucket Piston <u>Turbine</u> Centrifugal Rotary Flowing Well Other (specify): _____	<u>Diesel Engine</u> Gasoline Engine Natural Gas Electric Motor Hand Tractor PTO Windmill Other (specify): _____ Horse Power Rating of Motor: <u>60</u> Setting Depth: <u>80</u> feet Number of Stages: <u>2</u>
Date Pump Installed: <u>5-25-07</u>	
Rated Pump Capacity: <u>2300 ±</u> Gallons Per Minute	

Pump Test Data	Method of Measuring Water Level Circle one
Date Well Tested: _____ Static Water Level (A): _____ Feet Below Land Surface Pumping Water Level (B): _____ Feet Below Land Surface Drawdown [(B)-(A)]: _____ Feet Below Land Surface Test Pumping Rate: _____ Gallons Per Minute Duration of Pump Test (minimum 4 hours): _____ hours	Air Line Electric Measuring Line Steel Tape Other (specify): _____ For flowing well, measured shut in head: _____ feet Well yielded _____ GPM with a drawdown of _____ feet after _____ hours of pumping

I HEREBY CERTIFY that the above statements are true to the best of my knowledge.

Patrick M. Chism 0695
 Print Name of Pump Installer and License No. (if applicable)


 Signature of Pump Installer

RECEIVED

JUN 29 2007

BY: OLWR

Fenn Farms Map

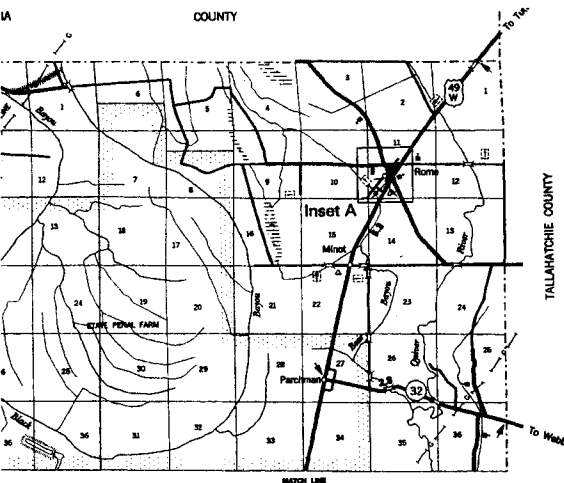


IGHWAY MAP

ER COUNTY

1 IN MILES
1 KILOMETERS

991



SHAW
POP. 2,849
IN BOLIVAR COUNTY
POP. 2,346
IN SUFFOLK COUNTY
POP. 8

T 20 N
BOLIVAR COUNTY
T 15 N
WASHINGTON COUNTY

R 5 W
BOLIVAR COUNTY

T 23 N
T 22 N
T 21 N
T 20 N
T 19 N

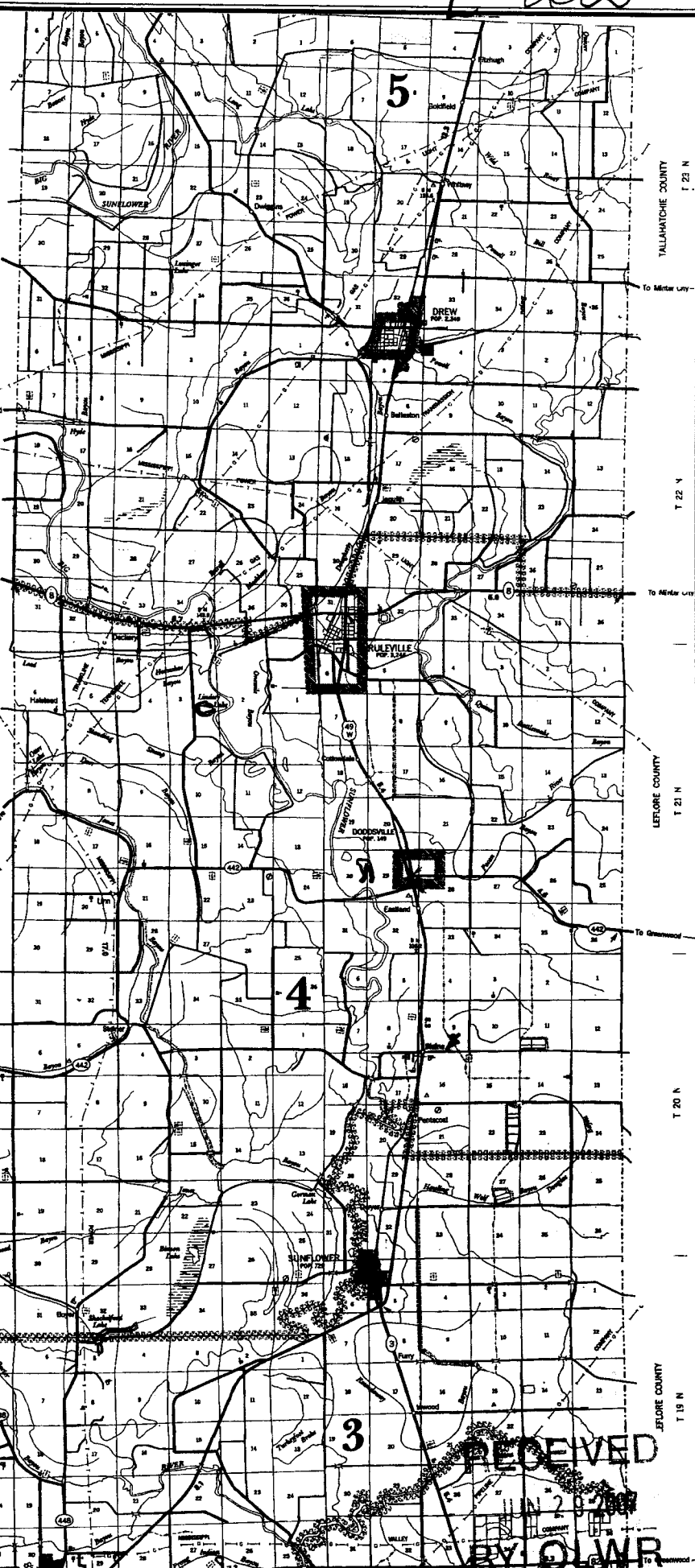
BOLIVAR COUNTY

BOLIVAR COUNTY

BOLIVAR COUNTY

BOLIVAR COUNTY

WASHINGTON COUNTY



T 23 N
T 22 N
T 21 N
T 20 N
T 19 N

T 23 N
T 22 N
T 21 N
T 20 N
T 19 N

T 23 N
T 22 N
T 21 N
T 20 N
T 19 N

T 23 N
T 22 N
T 21 N
T 20 N
T 19 N

RECEIVED
IN 2-2-2008
BY OLWR