

SUNFLOWER
L21
2-4-71

MISSISSIPPI
 BOARD OF WATER COMMISSIONERS
 416 North State Street
 Jackson, Mississippi 39201

CODED

WATER WELL DRILLERS LOG
BUTANE GAS CO. OF GREENWOOD

POST OFFICE BOX 1135

Sunflower

2-4-71 19
 date well completed

GREENWOOD, MISS. 38930

county well located

LANDOWNER:
Charles Hughes
Blaine, Miss.
 (mailing address)

description of formations encountered	from	to
CLAY	0	18
SAND + GRAVEL	18	120
CLAY	120	157
SAND	157	330
SHALE	330	450
CLAY	450	540
SHALE SAND	540	587
	587	

WELL LOCATION:
 sec. 6 T. 20 N. R. 3 E.
 S W
2 miles SW of Doddsville
 (distance) (direction) (nearest town)

WELL PURPOSE: Home
 (home, irrigation, municipal, industrial)

WELL COMPLETION DATA:

(1) diameter (inches) 4 1/2

(2) total depth (feet) 587

(3) static water level (feet) 20 below above top of ground.

(4) casing Steel, 567,
 (material) (depth)
4 1/2 if telescope see back.
 (size)

(5) screen 20', 567
 (length) (depth to top)
2", Stainless Steel
 (size) (material)

(6) pump 1 20
 (HP) (yield gpm)
Elec.
 (type power)

(7) electric log No
 (yes or no)

(organization running log)

CODED

FEB 11 1971

MISS. BD. OF
 WATER COMMISSIONERS

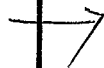
(8) how well bottom plugged
Lead Plug

DRILLERS REMARKS:


If well telescopes please sketch and show depths.

GROUND LEVEL


105 Ft.
4" CASING



462 Ft.
2" CASING



20 Ft.
2" SCREEN



	X		

SECTION 6

Please indicate well location X.

ADDITIONAL INFORMATION

If more than one screen, show locations of each on sketch.