

4867
K-013 ?

MISSISSIPPI
BOARD OF WATER COMMISSIONERS
416 North State Street
Jackson, Mississippi 39201

BORED

WATER WELL DRILLERS LOG

SUNFLOWER
K 30
4-67

APRIL 4 1967 DELTA DRILLING Co. SUNFLOWER
date well completed firm name county well located

LANDOWNER: W.T. MIXON

description of formations encountered from to

DODDSVILLE, MISS
(mailing address)

WELL LOCATION:
26 1/2 ton R 4 W
5 miles SW of DODDSVILLE
(distance) (direction) (nearest town)

WELL PURPOSE: DOMESTIC
(home, irrigation, municipal, industrial)


WELL COMPLETION DATA:

- (1) diameter (inches) 4"
- (2) total depth (feet) 1242
- (3) static water level (feet) FLWS ^{below} top of ground.
- (4) casing STEEL, 1222,
(material) (depth),
2-3+4" if telescope see back.
(size)
- (5) screen 20, 1141
(length) (depth to top)
2", STAINLESS STEEL
(size) (material)
- (6) pump NONE 1.5 GPM FLWS
(HP) (yield gpm)

(type power)
- (7) electric log YES
(yes or no)
MISS GEOLOGICAL SURVEY
(organization running log)
- (8) how well bottom plugged BACK
PRESSURE VALVE

GUMBO	21	21
Sand	72	93
gravel	35	128
Shale	16	144
Sand	113	257
gumbo	34	291
Sand	148	439
Shale	36	475
gumbo	73	548
Shale	21	569
gumbo	78	647
Shale	80	727
Sand	78	805
gumbo w/Rocks	82	887
green sand	71	958
Shale	13	971
green sand w/Rocks	65	1036
Shale	12	1048
green sand w/Rocks	72	1120
Shale	16	1136
Sand	38	1174
Shale	6	1180
green sand	62	1242

DRILLERS REMARKS:



R 4 W

If well telescopes please sketch and show depths.

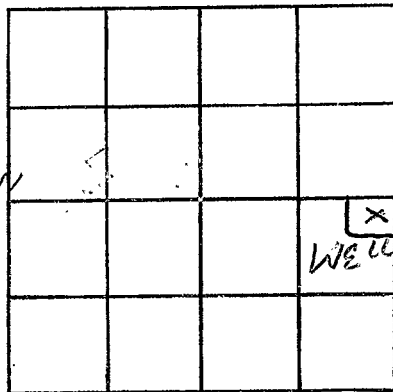


GROUND LEVEL

75' 4" BLK LINE PIPE

T.M. - 2011

528' 3" BLK LINE PIPE



10

SECTION ~~10~~

Please indicate well location X.

ADDITIONAL INFORMATION

23' LAP OF 2" IN 3" PIPE


Note: screen settings are 1138-48
1220-30

505' 2" BLK PIPE

Log info. incorrect

10' 2" SS. SCREEN

75' 2" BLK PIPE



10' 2" STAINLESS STEEL SCREEN

6' 2" TAIL PIPE

1242' - TOTAL DEPTH

If more than one screen, show locations of each on sketch.