

County: Sunflower  
 Permit #: GW-46611 ✓  
 Driller: Irrigation Equipment  
 Date drilling completed: 06/19/2014

**STATE WELL REPORT**  
**Part 1**  
**Driller's Log**  
 Mississippi Department of Environmental Quality  
 Office of Land and Water Resources  
 P.O. Box 2309  
 Jackson, MS 39225-2309  
 (601) 961-5210  
 (601) 360-0535 (fax)

**For Office Use Only:**  
 Well #: G187  
 Aquifer: \_\_\_\_\_  
 E-Log #: \_\_\_\_\_

*State Law requires that this report be prepared by the license holder responsible for the work and filed with the Department at the above address within 30 days of completion of drilling of the well or borehole.*

Well Owner Information <i>(Landowner if borehole is not for a water well)</i>	Well or Borehole Location
Owner Name: <u>McLean Farms</u>	Latitude: <u>33 39' 04.2 N</u> Longitude: <u>90 34' 15.2 W</u>
Mailing Address: <u>425 Porter Ave.</u>	Method of Lat/Long (check one): <input type="checkbox"/> Conventional Survey, <input type="checkbox"/> USGS quad, <input checked="" type="checkbox"/> Hand-held GPS, <input type="checkbox"/> Survey-grade GPS
<u>Ocean Springs</u> <u>Ms</u> <u>39564</u> City                                      State                      Zip code	<u>NW</u> ¼ <u>SW</u> ¼, Sec <u>24</u> T <u>21</u> N R <u>4</u> W
Telephone No. (    ) -    -	<u>2</u> Miles <u>West</u> of <u>Doddsville</u> <i>(Distance)                      (Direction)                      (Nearest Town)</i>

**Well / Borehole Data**

Date drilling started: 06/19/2014    Date drilling completed: 06/19/2014    Hole depth: 121'    Hole diameter: 18"

Location of the source of any surface water used for drilling: Surface Water

Method of dosing and volume of Chlorine used in drilling and development: 50 PPM

Logs run (check all applicable):  No log run     Electric     Gamma Ray     Density     Sonic     Neutron     Other: \_\_\_\_\_

Name of organization running log(s): \_\_\_\_\_

Purpose of borehole (check one):  Water Well     Geotechnical/Geological Investigation     Ground Source Heat Pump  
 Seismic Survey     Other (describe) \_\_\_\_\_

*If drilling is not related to water well construction, skip the remainder of this block*

Purpose of Well (check all applicable):  Home     Industrial     Public Supply     Irrigation     Fish Culture  
 Other (describe): \_\_\_\_\_

If a flowing well, method of flow regulation: Valve \_\_\_\_\_ Other (describe) \_\_\_\_\_

Static Water Level: 59" feet [ above or  below] land surface    Date measured: 06/20/2014  
*(check one)*

Method of Measurement (check one)  Steel tape     Electric tape     Air line     Other: (describe) \_\_\_\_\_

Well depth: 121'    Well grouted to a depth of: 10' feet    Type of grout (check one):  Neat Cement     Bentonite     Mix

Casing length: 81' feet    Casing diameter: 10" inches    Type of casing: PVC

Screen length: 40' feet    Screen diameter: 10" inches    Type of screen: PVC

Screen slot size: .050 inches    Setting depth: From 82' feet to 121' feet

Type of completion (check all applicable):  Gravel packed     Underreamed     Open hole     Natural Development  
 Other (describe): \_\_\_\_\_

Top of lap pipe or reduction in casing: \_\_\_\_\_ Feet


*If telescoped or more than one screen, describe on next page*

**RECEIVED**  
 AUG 21 2014  
 Form: OLWR-SWR-1A(7/13)  
**OLWR**

County: Sunflower  
Permit #: GW-46611

**For Office Use Only:**  
Well #: G187

*The sketch below only required for water wells  
If well telescopes, show depths on sketch.*



*Description of formations encountered must be provided for all wells  
and boreholes, unless specifically exempted by regulations*

Description of Formations Encountered	From (depth)	To (depth)
Clay	Ground level	18
Fine Sand	19	38
Fine Sand & Gravel	39	57
Medium Sand & Gravel	58	121


If more than one screen, show location of each on sketch

Sketch the property layout and include the following:  
1) the well location  
2) any permanent structures on the property that may aid in locating the well  
3) any roads, power lines, or other items that may aid in locating the property and the well  
4) a north arrow

Landowner Name: McLean Farms

I HEREBY CERTIFY that the well/borehole was drilled, constructed, and completed in accordance with all applicable requirements of the Mississippi Department of Environmental Quality and the Mississippi Department of Health regulations, if applicable, and state laws.

Form: OLWR-SWR-1A (04/08)

**Patrick Chism**                      **0695**                      **08/15/2014**                                            **RECEIVED**

Print Name of Responsible Licensee and License No.                      Date                      Signature of Licensee

Form: OLWR-SWR-1A (4/13)  
AUG 21 2014  
**OLWR**

County: Sunflower  
 Permit #: GW-46611  
 Driller: Irrigation Equipment  
 Date drilling completed: 06/19/2014  
*Copy information from block on Part 1*

**STATE WELL REPORT**  
**Part 2**  
**Pump Installer's Completion Report**  
 Mississippi Department of Environmental Quality  
 Office of Land and Water Resources  
 P.O. Box 2309  
 Jackson, MS 39225-2309  
 (601) 961-5210  
 (601) 360-0535 (fax)

**For Office Use Only:**  
 Well #: G187  
 Aquifer: \_\_\_\_\_

*This part of the report must be completed by a licensed water well contractor or a licensed pump installer. A copy of Part 1 of the report must be attached and both parts filed with the Department at the above address within 30 days of well completion.*

Well Owner Information			Well Location		
Owner Name: <u>McLean Farms</u>			Latitude: <u>33 39' 04.2 N</u> Longitude: <u>90 34' 15.2 W</u>		
Mailing Address: <u>425 Porter Ave.</u>			Method of Lat/Long (check one): <input type="checkbox"/> Conventional Survey,		
			<input type="checkbox"/> USGS quad, <input checked="" type="checkbox"/> Hand-held GPS, <input type="checkbox"/> Survey-grade GPS		
<u>Ocean Springs</u>	<u>Ms</u>	<u>39564</u>	<u>NW 1/4 SW 1/4, Sec 24 T 21 N R 4 W</u>		
City	State	Zip code			
Telephone No. ( ) -			<u>2</u> Miles <u>West</u> of <u>Doddsville</u>		
			<i>(Distance)</i>	<i>(Direction)</i>	<i>(Nearest Town)</i>

**Pump Type (check one)**

Submersible  Turbine  Air Lift  Centrifugal  Flowing Well  Jet  Piston  Rotary  Other (describe): \_\_\_\_\_

Date Pump Installed 06/20/2014 Rated Pump Capacity: 550+/- Gallons Per Minute

Is This Pump (check one):  New  Repaired  Replacement

**Power Type (check one)**

Electric  Diesel  Gasoline  Natural Gas  Tractor PTO  Windmill  Other (describe): \_\_\_\_\_

Horse Power Rating of Motor: 15 Setting Depth: 90' feet Number of Stages: 1

**Pump Test Data for Non Flowing Well**

Date Well Tested: \_\_\_\_\_ Duration of Pump Test (minimum 4 hours): \_\_\_\_\_ Hours

Static Water Level (A): \_\_\_\_\_ Feet Below Land Surface Pumping Water Level (B): \_\_\_\_\_ Feet Below Land Surface

Drawdown [(B) - (A)]: \_\_\_\_\_ Feet Below Land Surface Test Pumping Rate: \_\_\_\_\_ Gallons Per Minute

Method of measurement (check one):  Steel tape  Electric tape  Air line  Other (describe): \_\_\_\_\_

**Pump Test Data for Flowing Well**

Measured shut in head: \_\_\_\_\_ Feet

Well yielded \_\_\_\_\_ GPM with a drawdown of \_\_\_\_\_ feet after \_\_\_\_\_ hours of pumping

**Meter Installation**

Meter Manufacturer: \_\_\_\_\_ Meter Serial Number: \_\_\_\_\_

Meter Model Number/Name: \_\_\_\_\_ Type of Meter: \_\_\_\_\_

Totalizer Register Unit and Multiplier Factor (AF x .001, gal x 1000, etc): \_\_\_\_\_


Installation Date: \_\_\_\_\_ Meter installed by: \_\_\_\_\_

Is This Meter (check one):  New  Repaired  Replacement

*Important: By submitting the above information you are certifying that this meter was installed to manufacturer standards. For agricultural wells, a list of approved meters is on the MDEQ website.*

I HEREBY CERTIFY that the above statements are true to the best of my knowledge.

Patrick Chism 0695 06/19/2014  
 Print Name of Pump Installer and License No. (if applicable) Date

  
 Signature of Pump Installer

**RECEIVED**  
 AUG 21 2014  
 BY: OIWP