

**State Well Report
Part I**

Mississippi Department of Environmental Quality
Office of Land and Water Resources
P.O. Box 10631
Jackson, MS 39289-0631
(601)961-5210
(601)354-6938 (fax)

County: Sunflower
 Permit #: _____
Irrigation Equipment
 Driller: _____
 Date drilling completed: 11-7-07

For Office Use Only

Aquifer: _____
 Well #: C-98
 L. S. Elevation: _____
 E-log #: _____

State Law requires that this report be prepared by the driller in detail and filed with the Department within 30 days of completion of drilling of the well.

Well Owner Information	Well Location
Owner Name: <u>Tolen Industrial Co. LLC</u>	Latitude: <u>33° 49' 10.7"</u> Longitude: <u>90° 33' 47.3"</u>
Mailing Address: <u>2423 Old Hwy 61 South</u>	Method of Lat/Long (circle one): <u>11</u> Conventional Survey, <u>47</u>
<u>Mound Bayou Ms. 38762</u>	USGS quad, Hand-held GPS, Survey-grade GPS
City State Zip Code	<u>SW 1/4 NW 1/4 Sec 36 Twp 23N Rng 4W</u>
Telephone No. (<u>212-283-1703</u>)	Distance Direction Nearest Town <u>2</u> Miles <u>West</u> of <u>Drew</u>

Well Data

Purpose of Well (circle one) Home Industrial Public Supply Irrigation Fish Culture Other _____

Date well drilling started: 11-7-07 Date well drilling completed: 11-7-07

If flowing, method of flow regulation: Valve _____ Other (describe) _____

Static Water Level: 39 feet above of below (circle one) land surface Date measured: 11-8-07

Method of Measurement (circle one) steel tape electric tape air line other: _____

Hole depth: 126 Well depth: 126 Well grouted to a depth of 10 feet

Type of grout (circle one): Cement Bentonite Mix

Casing length: 86 feet Casing diameter: 10 inches Type of casing: PVC

Screen length: 40 feet Screen diameter: 10 inches Type of screen: PVC

Screen slot size: .050 inches Setting depth: From 87 feet to 126 feet

Type of completion (circle all applicable): Gravel packed Underreamed Telescoped Open hole Natural Development
 Other (describe): _____

Top of lap pipe or reduction in casing: _____ feet. If telescoped or more than one screen, describe on back of page


Logs run (circle all applicable): No log run Electric Gamma Ray Density Sonic Neutron Other: _____

Name of organization running log(s): _____

I certify that the well was drilled, constructed, and completed in accordance with all applicable requirements of the Mississippi Department of Environmental Quality and/or the Mississippi Department of Health regulations and state laws.

Irrigation Equipment Inc.
 Patrick M. Chism 0695

Print Name of Water Well Contractor and License No.


 Signature of Water Well Contractor

STATE WELL REPORT

Part 2

Pump Installer's Completion Report
Mississippi Department of Environmental Quality
Office of Land and Water Resources
P.O. Box 10631
Jackson, MS 39289-0631
(601)961-5210
(601)354-6938 (fax)

County: Sunflower
 Report #: _____
 Irrigation Equipment
 Driller: _____
 Date completed: 11-7-07

For Office Use Only:

Aspirator: _____
 Well #: C-98
 Elevation: _____

This report should be prepared by the pump installer in detail and filed with the Department within 30 days of the installation of pump.

Well Owner Information	Well Location
Owner Name: <u>Toler Industrial Co. LLC</u>	Latitude: _____ Longitude: _____
Mailing Address: <u>2423 Old Hwy 61 South</u>	Method of Lat/Long (circle one): <input type="checkbox"/> Conventional Survey, <input type="checkbox"/> USGS quad, <input type="checkbox"/> Hand-held GPS, <input type="checkbox"/> Survey-grade GPS
<u>Mound Bayou Ms. 38762</u> City State Zip Code	<u>SW 1/4 NW 1/4 Sec 36 Twa 23N Rng 4W</u>
Telephone No. () _____	Distance Direction Nearest Town <u>2 Miles West of Drew</u>


Pump Type Circle one	Power Type Circle one
Air Lift <input type="checkbox"/> Jet <input type="checkbox"/> <u>Submersible</u>	Diesel Engine <input type="checkbox"/> Gasoline Engine <input type="checkbox"/> Natural Gas <input type="checkbox"/>
Bucket <input type="checkbox"/> Piston <input type="checkbox"/> Turbine <input type="checkbox"/>	<u>Electric Motor</u> <input type="checkbox"/> Hand <input type="checkbox"/> Tractor PTO <input type="checkbox"/>
Centrifugal <input type="checkbox"/> Rotary <input type="checkbox"/> Flowing Well <input type="checkbox"/>	Windmill <input type="checkbox"/> Other (specify): _____
Other (specify): _____	Horse Power Rating of Motor: <u>15</u>
Date Pump Installed: <u>11-8-07</u>	Setting Depth: <u>74</u> feet
Rated Pump Capacity: <u>750 ±</u> Gallons Per Minute	Number of Stages: <u>1</u>

Pump Test Data	Method of Measuring Water Level Circle one
Date Well Tested: _____	Air Line <input type="checkbox"/> Electric Measuring Line <input type="checkbox"/> Steel Tape <input type="checkbox"/>
Static Water Level (A): _____ Feet Below Land Surface	Other (specify): _____
Pumping Water Level (B): _____ Feet Below Land Surface	For flowing well, measured shut in head: _____ feet
Drawdown [(B) - (A)]: _____ Feet Below Land Surface	Well yielded _____ GPM with a drawdown of _____ feet after _____ hours of pumping
Test Pumping Rate: _____ Gallons Per Minute	
Duration of Pump Test (minimum 4 hours): _____ hours	

I HEREBY CERTIFY that the above statements are true to the best of my knowledge.

Patrick M. Chism 0695

Print Name of Pump Installer and License No. (if applicable)

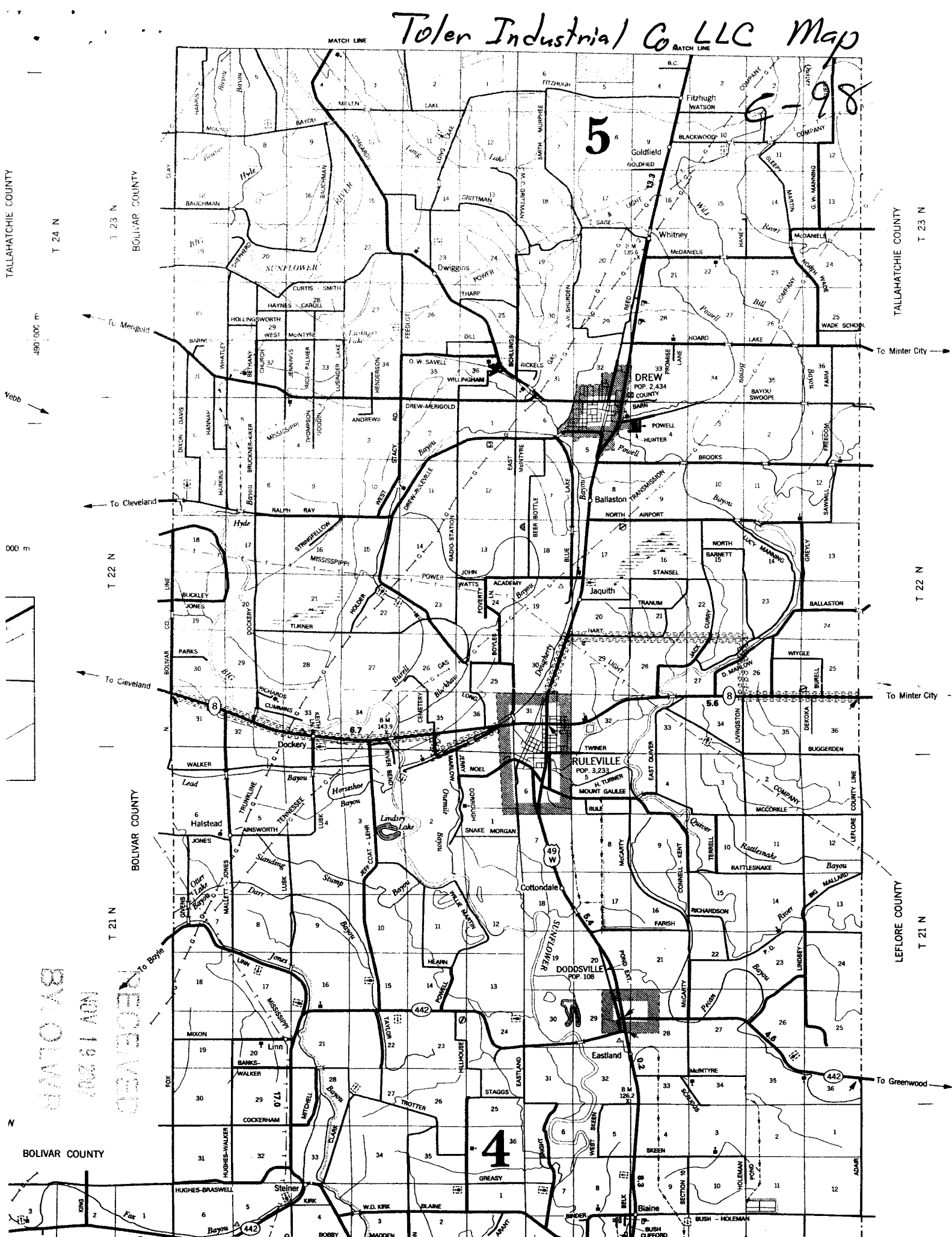

Signature of Pump Installer

Toler Industrial Co LLC Map

6-98

5

4



TALLAHATCHIE COUNTY

BOLIVAR COUNTY

TALLAHATCHIE COUNTY

T 23 N

480,000 ft
100,000 m

100,000 m



RECEIVED
COUNTY CLERK
BOLIVAR COUNTY
OKLAHOMA
JAN 10 2011

T 22 N

T 21 N

LEFLORE COUNTY

To Greenwood

To Minter City

To Minter City

To Minter City

To Cleveland

To Cleveland

To Boyle

To Greenwood

To Greenwood

N