

State Well Report

Part 1

Mississippi Department of Environmental Quality
Office of Land and Water Resources
P.O. Box 10631
Jackson, MS 39289-0631
(601)961-5210
(601)354-6938 (fax)

For Office Use Only:

Aquifer:
Well #: B-107
L. S. Elevation:
E-log #:

County: Sunflower
Fennit #: CW4969
Irrigation Equipment
Driller:
Date drilling completed: 7-6-07

State Law requires that this report be prepared by the driller in detail and filed with the Department within 30 days of completion of drilling of the well.

Well Owner Information: Berryhill Planting Co., 5165 Dogwalk Road, Dublin Ms. 38739, (662) 627-4973
Well Location: Latitude: 33° 57' 35.8", Longitude: 90° 28' 39.8", Method of Lat/Long: Conventional Survey, SE 1/4 Sec 11, Twn 24N Rng 3W, Distance 1 Miles SE of Rome

Well Data

Purpose of Well: Irrigation
Date well drilling started: 7-6-07
Date well drilling completed: 7-6-07
Static Water Level: 25 feet above or below land surface
Method of Measurement: steel tape
Hole depth: 126, Well depth: 126, Well grouted to a depth of 10 feet
Type of grout: Bentonite
Casing length: 86 feet, Casing diameter: 10 inches, Type of casing: PVC
Screen length: 40 feet, Screen diameter: 10 inches, Type of screen: PVC
Screen slot size: .050 inches
Setting depth: From 87 feet to 126 feet
Type of completion: Gravel packed

Top of lap pipe or reduction in casing: feet. If telescoped or more than one screen, describe on back of page

Logs run (circle all applicable): No log run, Electric, Gamma Ray, Density, Sonic, Neutron, Other:

Name of organization running log(s):

I certify that the well was drilled, constructed, and completed in accordance with all applicable requirements of the Mississippi Department of Environmental Quality and/or the Mississippi Department of Health regulations and state laws.

Irrigation Equipment Inc.
Patrick M. Chism 0695

Print Name of Water Well Contractor and License No.

Signature of Water Well Contractor

Owner has contracted with Lockett pump + well to set pump.

RECEIVED
JUL 11 2007
BY: OLWF

B-107

GW41969
If well telescopes please sketch below and show depths.


Ground Level

Description of Formations Encountered	From	To
Clay	0	38
Fine Sand	39	45
Fine Sand + Gravel	46	55
Medium Sand + Gravel	56	126

If more than one screen, show location of each on sketch

Sketch the property layout and include the following: 1) the well location; 2) any permanent structures on the property that may aid in locating the well; 3) any roads, power lines, or other items that may aid in locating the property and the well; 4) indicate direction.

Landowner Name: Berryhill Planting Co.


Signature of Water Well Contractor

RECEIVED
JUL 11 2007
BY: OLWR

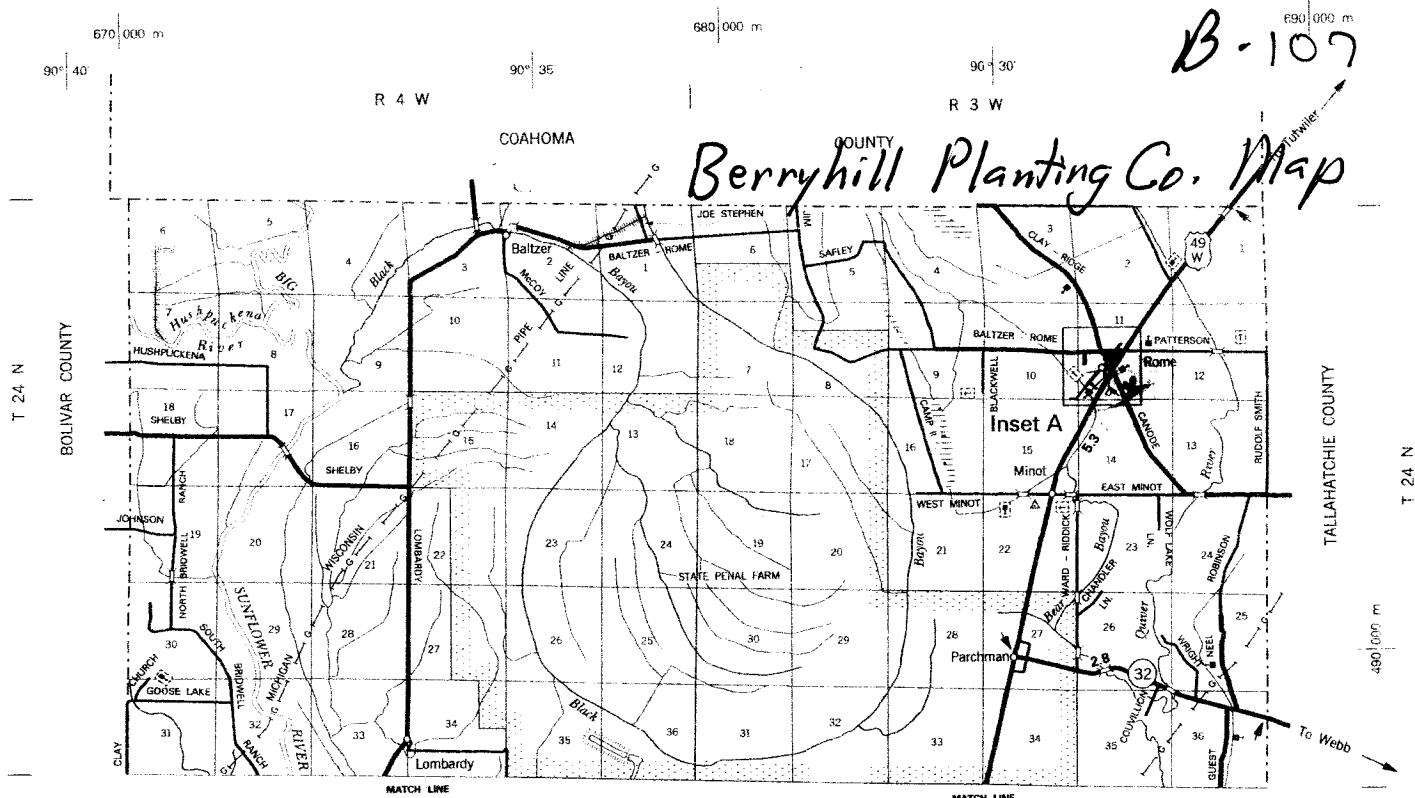
6W4969

650,000 m

660,000 m

B-107

Berryhill Planting Co. Map



R 4 W

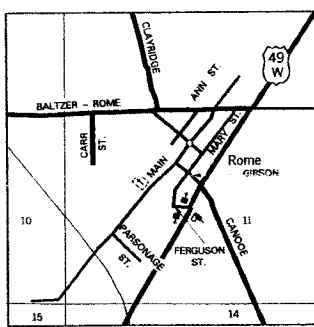
R 3 W

670,000 m

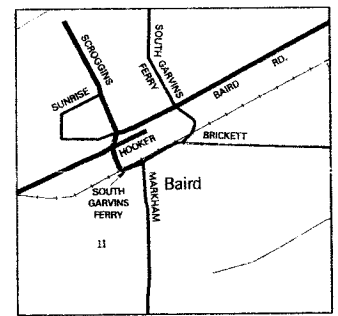
680,000 m

690,000 m

- EAST AUSTIN E5
- EAST BLACKBELT E5
- EAST CALE G4
- EAST DELTA EXT. E5
- EAST GARVINS E4
- EAST GRESHAM E5
- EAST MOUNTYRE B4
- EAST MINOT A3
- EAST NOBLE E3
- EAST PAXTON G4
- EAST OLIVER B5,C5
- EASTLAND C5
- FARROW E3
- FANSOMA PLANTION E4
- FARSH C5
- FEEDLOT A4
- FENCE E4
- TENGLISON ST. B2
- FITTS E5
- FITZPATRICK A5
- FSACKERLY D5
- FLORES LN. E4
- FLOYD SMITH F3
- FORD E4
- FOUR MILE G4
- FREEDOM FARM A5,B5
- FREEMAN F4
- FRENCH D4
- G. W. MANNING A5
- GENE LESTER G3
- OBSON B2
- GIVENS C4
- GOLDFIELD A6
- GOOSE LAKE A1
- GRACE F5
- GREASY D4
- GREYLY B5
- GUEST A3
- GWINN LEPICK E4
- H. TURNER C5
- HAMPTON F3
- HANEY A5
- HANNAN B4
- HARD LAKE A5
- HARPER E3
- HART B5
- HAYS E5
- HEARN H4
- HEATHMAN HOLLY RIDGE E3,F3
- NELSONS CA
- HOLLY LAKE A5
- HOBBS - BRICK F5
- HOBBS F5
- HODGES WINSTON COURTHNEY D3
- HOLDER B4
- HOLDFIELD D4
- HOLEMAN POND D5
- HOLLAND E4
- HOLLY RIDGE HOLMES F3
- HOOKER B2
- HORNE F4
- HUGHES - BRASWELL D4
- HUGHES - ERTL D4
- HUGHES - WALKER D4
- HULLARY LAKE SHELTON E3
- HUMPHREYS COUNTY LINE ROAD G3
- HUNTER B5
- HUSHPUCKENA A1
- HVV. L3 G3
- IDLEWOOD E4
- JACK CURRY B5
- JEFF COAT - LEHR C4
- JEFFCOAT D6
- JERRY MARLOY C4
- JERRY NOBLE E5
- JOE STEPHEN A2
- JOHN WATTS B4
- JOHNSON A1
- JONES C4
- KARAS PLANTATION GEORGE BAIRD F4
- KATE LN. F4
- LUSK C4
- LYON BRIDGE D3
- M.C. GRITMAN A5
- MAADDEN D4
- MAHNI B2
- MAKORI E2
- MALLETT - JONES C4
- MAMIE LEE F4
- MARRHAM B2,F5
- MARY ST. B2
- MAXWELL F5
- MCCARTY C5
- MCCORLE C5
- MCDOY F5
- MCDANIELS A5
- MONTYRE C5
- MITCHELL CA,D4
- MYON C4
- MCNOLL E4
- MCORHEAD - BELZONI F5
- MOUND G4
- MOULD FISH POND G4
- MOULT GALLIE C5
- MULLIN E5
- MURTAGH SHEFFIELD C5
- MUZZI D3
- MYERS G4
- NASH E3
- NEEL ROBINSON A3
- NOEL C4
- NORTH AIRPORT B5
- NORTH BARNETT B5
- NORTH BRIDWELL RANCH A1
- NORTH NOBLE E4
- NORTH SIMMONS E3
- NORTH WADE SCHOOL A5
- O. W. SAYVELL A4
- ORCHARD RD. E4
- PARKER F5
- PARKS B4
- PAT SHEFFIELD F5
- PARSONAGE ST. B2
- PITMAN LODD D5,E5
- POLLOCK F4
- POND EXT. C5
- POPOCK E4
- POVERTY LN. B4
- POWELL B5,C4
- PRATT PLACE G4
- PRESACHERS E5
- PROMISE LANE A5
- QUON E5
- RADDO - STATION B4
- RALPH RAY B4
- RASH E5
- RATTLESNAKE C5
- NEED A5
- NEED LOOP F3,G3
- RICHARDS B4
- RICHARDSON C5
- RICKELS A5
- ROBERT VAN PONDEXTER G3
- ROMME - MORGAN D5
- ROCKWELL LN. E4
- ROUND LAKE LN. A4
- RUDDOLF SMITH A3
- RULE C5
- RULPH BARB F4
- SAFLEY A2
- SAGE A5
- SAWELL B5
- SCHLINGS B4
- SCROGGINS B2
- SOUTH WADE E3
- LYON BRIDGE G4
- STAGGS C4
- STANSEL B5
- STEED - MCKON D4
- STEELMAN D5
- STEPHEN - LYON D3
- STEWART F4
- STINSON F4,F4
- STRANGFELLOW B4
- SUNFLOWER - ITA BEMA E5
- SUNFLOWER E4
- SUNRISE B2
- SWANGO F3
- SWOPE B5
- TAYLOR C4
- TERRELL C5
- THARP A4
- THOMAS GOODEN B4
- THOMPSON F4
- THREE MILE LAKE F5,G5
- TRIDALL F3
- TOLER BECKHAM G5
- TOMMY BAIRD G4
- TRANSFERRY F5
- TRANUM B5
- TROTTER CA,D4
- TURNER B4
- TV STATION F5
- TWNER B5,C5
- VALLEY E3
- W. D. KRK BLAINE D4
- WAGO E3
- WADDELL E3
- WADE SCHOOL A5
- WALKER C4
- WALTONIA LN. E4
- WARD - RIDDICK A3
- WATKINS F5
- WATSON A5,A4
- WASHINGTON F2
- WELCH F3
- WEST CALE G4
- WEST GRESHAM E3
- WEST MINOT A2
- WEST PAXTON G4
- WEST SEEN D5
- WHITTINGTON RD. F4,G4
- WILLE MARTIN C4
- WILLINGHAM A5
- WYGLE B5
- WOLF LAKE LN. A3
- WOODBURN F3
- WOODS D4
- WRIGHT A3

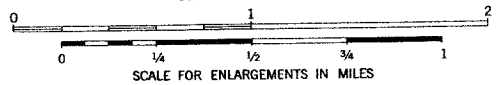


Inset A
T 24 N R 3 W



Inset B
T 18 N R 4 W

SCALE IN KILOMETERS



SCALE FOR ENLARGEMENTS IN MILES

RECEIVED
 JUL 11 2007
 BY: OLWR