


SUNFLOWER  
B-57  
11/5/80

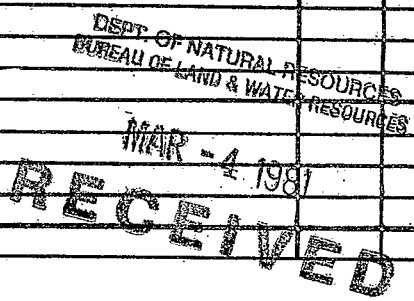
MISSISSIPPI  
BOARD OF WATER COMMISSIONERS  
416 North State Street  
Jackson, Mississippi 39201  
WATER WELL DRILLERS LOG



Nov. 5, 1980 Bruce Berryman  
date well completed firm name  
Greenwood. county well located

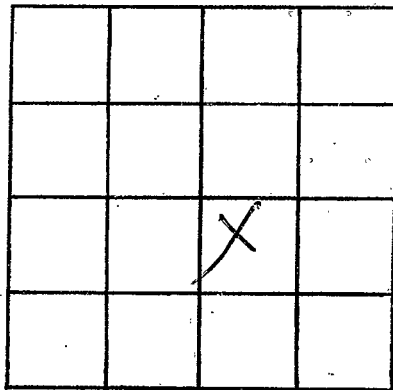
LANDOWNER: Mr. Bobby Robertson	Description of formations encountered	from	to
Rt. 1. Box 251	Clay	0	20
Drew, MS. 38737	Sand	20	60
(mailing address)	Sand & Gravel	60	140
WELL LOCATION:	Clay	140	160
sec. 24 T 24 N R 3 E	Sand	160	360
6 miles W of WEBB	Shale	360	480
(distance) (direction) (nearest town)	Sand	480	500
WELL PURPOSE: HOME	Shale	500	640
(home, irrigation, municipal, industrial)	Shale & Str. sand & rock	640	660
WELL COMPLETION DATA:	Shale	660	700
(1) diameter (inches) 4" x 2"	Rock & green sand	700	715
(2) total depth (feet) 1160	Rock & shale	715	720
(3) static water level (feet) 10 below top of ground	Shale	720	750
4" blk. - 126'	Sand	750	760
(4) casing 2" galv. - 1014'	Shale	760	810
(material) (depth)	Brown sand	810	820
(size) if telescope see back.	Shale	820	880
(length) (depth to top)	Sand & str. shale	880	900
.010 Stainless steel	Shale	900	950
(size) (material)	Fine sand	950	970
(6) pump 1 1/2 h.p. 30	Shale	970	1010
(HP) (yield gpm)	Fine sand	1010	1080
Electric	Shale	1080	1120
(type power)	Sand	1120	1160
(7) electric log No	Shale	1160	1170
(yes or no)			
(organization running log)			
(8) how well bottom plugged B.P.V.			

DRILLERS REMARKS:



If well telescopes please sketch and show depths.

GROUND LEVEL



SECTION 24

Please indicate well location X.

ADDITIONAL INFORMATION

If more than one screen, show locations of each on sketch.