

MISSISSIPPI DEPARTMENT OF NATURAL RESOURCES

Bureau of Land and Water Resources

Southport Mall

P.O. Box 10631

Jackson, Mississippi 39209

WATER WELL DRILLERS LOG

Griner Drilling Service, Inc.

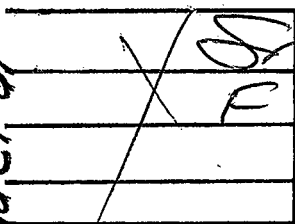
Smith

12-16-91  
date well completed

firm name

county well located

Lease: No. 1 N.E.T. - Gladstone Winstead et al



LANDOWNER:

Norcen Explorer  
550 Westlake Blvd.  
Suite 350

description of formations encountered

from to

Houston, Texas 77079

WELL LOCATION: 125°S + 1950'E

sec. 1 T. 30 N. R. 7 E NW cor

Burns

(distance) (direction) of (nearest town)

WELL PURPOSE: oilfield rig supply

WELL COMPLETION DATA:

(1) diameter (inches) 3"

(2) total depth (feet) 720'

(3) static water level (feet) 200' below top of ground

(4) casing steel 609' (material) (depth)

3" if telescope see back. (size)

(5) screen 63' 609' to 672' (length) (depth to top)

3" perforated (size) (material)

(6) pump 50 (HP) (yield gpm)


Air Compressor (type power)

(7) electric log (yes or no)

(organization running log)

(8) how well bottom plugged orange peel

clay	0	100
clay & sand	100	120
clay	120	420
clay & rock	420	440
clay	440	460
clay & 5' sand	460	480
clay	480	520
sand	520	570
clay	570	580
sand	580	670
clay	670	720




JAN 29 1992

Dept. of Environmental Quality  
Bureau of Land & Water Resources

DRILLERS REMARKS:

If well telescopes please  
sketch and show depths.

GROUND LEVEL



SECTION \_\_\_\_\_

Please indicate well location X.

ADDITIONAL INFORMATION

If more than one screen,  
show locations of each on sketch.