


SIMPSON
M 2007
10-7-80

MISSISSIPPI
 BOARD OF WATER COMMISSIONERS
 416 North State Street
 Jackson, Mississippi 39201



WATER WELL DRILLERS LOG

Oct. 7 19 80 Tom Griffith ph & well Jefferson
 date well completed firm name county well located

LANDOWNER: J. D. Dumas
P.O. Box 86
Braxton Miss,
 (mailing address)

description of formations encountered	from	to
<u>Top soil</u>	<u>0</u>	<u>3</u>
<u>Sand</u>	<u>3</u>	<u>29</u>
<u>Clay</u>	<u>29</u>	<u>100</u>
<u>Sand</u>	<u>100</u>	<u>140</u>


WELL LOCATION:
 sec. 29 T. 10 N R. 21 W
8 miles N. west of George Town
 (distance) (direction) (nearest town)

WELL PURPOSE: Home
 (home, irrigation, municipal, industrial)

- WELL COMPLETION DATA:
- (1) diameter (inches) 2"
 - (2) total depth (feet) 140
 - (3) static water level (feet) 25 below above top of ground.
 - (4) casing plastic, 140
 (material) (depth)
 (size) If telescope see back.
 - (5) screen 20 Feet 20
 (length) (depth to top)
2, plastic
 (size) (material)
 - (6) pump 1 (HP) (yield gpm)
chk.
 (type power)
 - (7) electric log (yes or no) _____
 (organization running log) _____
 - (8) how well bottom plugged B.W.U.


DRILLERS REMARKS: _____

DEPT. OF NATURAL RESOURCES
 BUREAU OF LAND & WATER RESOURCES



If well telescopes please sketch and show depths.

GROUND LEVEL



SECTION _____

Please indicate well location X.

ADDITIONAL INFORMATION

If more than one screen, show locations of each on sketch.