


SIMPSON
K 2001
1/26/81

MISSISSIPPI
 BOARD OF WATER COMMISSIONERS
 416 North State Street
 Jackson, Mississippi 39201



WATER WELL DRILLERS LOG

Jan 26 1981 ROYU WEST DRILLING
 date well completed firm name

county well located

LANDOWNER:
Billy Martin
 Magee MS
 (mailing address)



description of formations encountered	from	to
<u>GRAVEL</u>	<u>0</u>	<u>10</u>
<u>SAND</u>	<u>10</u>	<u>25</u>
<u>CLAY</u>	<u>25</u>	<u>90</u>
<u>SAND</u>	<u>90</u>	<u>123</u>

WELL LOCATION:
 sec. 17 T. 1 N. R. 5 E.
 S W
10 miles NW of Magee
 (distance) (direction) (nearest town)

WELL PURPOSE: HOME
 (home, irrigation, municipal, industrial)

- WELL COMPLETION DATA:
- (1) diameter (inches) 2"
 - (2) total depth (feet) 123'
 - (3) static water level (feet) 40' below above top of ground.
 - (4) casing PVC 118'
 (material) (depth)
 (size) if telescope see back.
 - (5) screen 5' 118'
 (length) (depth to top)
1/4 STAINLESS STEEL
 (size) (material)
 - (6) pump 1 12
 (HP) (yield gpm)
REA
 (type power)
 - (7) electric log NO
 (yes or no)
 (organization running log)
 - (8) how well bottom plugged: WASH VALUE

DRILLERS REMARKS:



If well telescopes please sketch and show depths.

GROUND LEVEL

X			

SECTION 17

Please indicate well location X.

ADDITIONAL INFORMATION

If more than one screen, show locations of each on sketch.