

SIMPSON
C38
9/16/74
F. No. 171

MISSISSIPPI
BOARD OF WATER COMMISSIONERS
416 North State Street
Jackson, Mississippi 39201

WATER WELL DRILLERS LOG

9/16/74 19 *R.E. Thompson* *Simpson*
date well completed firm name county well located

LANDOWNER:
Jahn Cox
Boxtor Miss.
(mailing address)


WELL LOCATION:
sec. 2 T. 2 N R. 3 E
S W
1 miles N/E of Boxtor
(distance) (direction) (nearest town)

WELL PURPOSE: home
(home, irrigation, municipal, industrial)


- WELL COMPLETION DATA:
- (1) diameter (inches) 305'
 - (2) total depth (feet) 305'
 - (3) static water level (feet) 54' below top of ground.
 - (4) casing plastic, 174'
(material) (depth)
2'
(size) If telescope see back.
 - (5) screen 20', 174'
(length) (depth to top)
008, plastic
(size) (material)
 - (6) pump 3 HP, 25'
(HP) (yield gpm)
air well
(type power)
 - (7) electric log yes
(yes or no)
M.W.S.
(organization running log)
 - (8) how well bottom plugged B/W

description of fomations encountered	from	to
<i>top soil.</i>	<i>0</i>	<i>4</i>
<i>gray clay</i>	<i>4</i>	<i>10</i>
<i>sand. Rock</i>	<i>10</i>	<i>15</i>
<i>clay</i>	<i>15</i>	<i>40</i>
<i>blue clay</i>	<i>40</i>	<i>100</i>
<i>sand</i>	<i>100</i>	<i>194</i>
<i>blue clay</i>	<i>194</i>	<i>305</i>

CODED



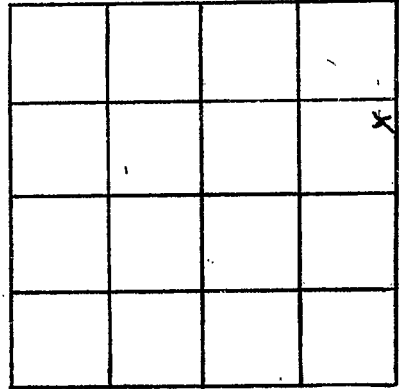
OCT 31 1974



DRILLERS REMARKS:

If well telescopes please sketch and show depths.

GROUND LEVEL



SECTION 2

Please indicate well location X.

ADDITIONAL INFORMATION

If more than one screen, show locations of each on sketch.