

Log of REPAIRS MADE ON
WELL - DRILLED APPROXIMATELY
1946

MISSISSIPPI
BOARD OF WATER COMMISSIONERS
416 North State Street
Jackson, Mississippi 39201

REPAIR
WATER WELL DRILLERS LOG

Pontotoc
H-27

5-22-69 19 Lamar Wilder Pontotoc
date well completed firm name county well located

LANDOWNER: Mrs.

MONTEZ WATTS
RT 5 - Pontotoc
(mailing address)

WELL LOCATION:
sec. 12 T 10 R 14 E
S
8 miles SE of PONTOTOC
(distance) (direction) (nearest town)

WELL PURPOSE: REPAIR
(home, irrigation, municipal, industrial)

WELL CONSTRUCTION DATA:
REPAIR
(1) diameter (inches) 4
(2) total depth (feet) 862
(3) static water level (feet) 160 below ~~at~~ top of ground.
(4) casing STEEL APP. 40'
(material) (depth)

 if telescope see back.
(size)
(5) screen
(length) (depth to top)

(size) (material)

(6) pump 3/4
(HP) (yield gpm)

Eled.
(type power)


(7) electric log (yes or no)

(organization running log)

(8) how well bottom plugged

description of formations encountered

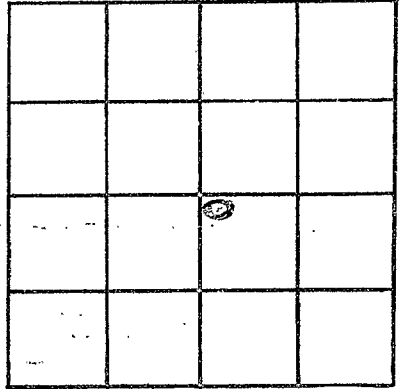

from to



DRILLERS REMARKS:

If well telescopes please sketch and show depths.

GROUND LEVEL



SECTION 18

Please indicate well location X.

ADDITIONAL INFORMATION

If more than one screen, show locations of each on sketch.