

CODED

Pontotoc
D-44
10-67

MISSISSIPPI
BOARD OF WATER COMMISSIONERS
416 North State Street
Jackson, Mississippi 39201

CODED

WATER WELL DRILLERS LOG

10/31 1967 Herndon-Homan Well & Supply, Inc. Pontotoc
date well completed firm name Box 42 county well located
SHANNON, MISSISSIPPI 38668

LANDOWNER:
Raymond Homan
Thomas St. Tupelo Miss.
(mailing address)

description of formations encountered	from	to
Surface sand & clay	0	28
Blue clay	28	60
Sand	60	720
Bottom	720	

WELL LOCATION:
sec 36 T 9 N R 4 E
S W
2 miles S of Chesterville
(distance) (direction) (nearest town)

WELL PURPOSE: Home
(home, irrigation, municipal, industrial)


- WELL COMPLETION DATA:
- (1) diameter (inches) 5"
 - (2) total depth (feet) 720'
 - (3) static water level (feet) 150' below top of ground.
 - (4) casing steel, 32 3/4' (material) (depth)
2" (size) if telescope see back.
 - (5) screen 63' (length), 157' (depth to top)
2" (size), steel (material)
 - (6) pump 3/4 HP (HP), 5 (yield gpm)
electric (type power)
 - (7) electric log NO (yes or no)
 - (8) how well bottom plugged open

CODED


DRILLERS REMARKS:

If well telescopes please sketch and show depths.

GROUND LEVEL



32' 3"
of
5"




399'
9'
2"



stopped
63'

If more than one screen, show locations of each on sketch.



SECTION 36

Please indicate well location X.

ADDITIONAL INFORMATION

Lined area for additional information.