



Pike
 D 2008
 3-1-76

MISSISSIPPI
 BOARD OF WATER COMMISSIONERS
 416 North State Street
 Jackson, Mississippi 39201

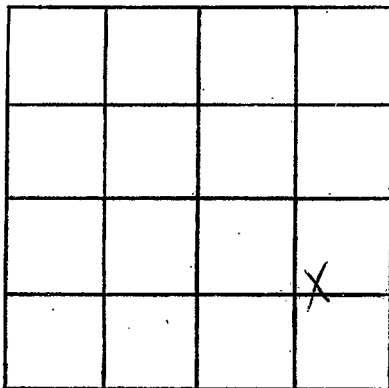
WATER WELL DRILLERS LOG

Mar. 1 1976 Grenn Water Well Con. Pike
 date well completed firm name county well located

LANDOWNER:	description of formations encountered	from	to
Patsy Smith 311 Spruce St. Brookhaven, Miss. (mailing address)	Citronelle	1	86
WELL LOCATION:			
sec. 6 T 3  R 7  4 miles W of McComb (distance) (direction) (nearest town)			
WELL PURPOSE: home (home, irrigation, municipal, industrial)			
WELL COMPLETION DATA:			
(1) diameter (inches) 4			
(2) total depth (feet) 86			
(3) static water level (feet) 50 below top of ground			
(4) casing PVC, 80 (material) (depth) 4" (size) If telescope see back.			
(5) screen 6' 80' (length) (depth to top) .010 PVC (size) (material)			
(6) pump did not install (HP) (yield gpm) (type power)			
(7) electric log no (yes or no) (organization running log)			
(8) how well bottom plugged wood			
DRILLERS REMARKS:			
MAY - 7 1976			

If well telescopes please sketch and show depths.

GROUND LEVEL



SECTION 6

Please indicate well location X.

ADDITIONAL INFORMATION

If more than one screen, show locations of each on sketch.