

County: Pike
 Permit #: _____
 Driller: Fitzgerald Well Serv
 Date drilling completed: 5-29-12

State Well Report
Part 1 - Driller's Log
 Mississippi Department of Environmental Quality
 Office of Land and Water Resources
 P.O. Box 2309
 Jackson, MS 39225
 (601)961-5210
 (601)961-5228 (fax)

For Office Use Only:

Aquifer: C137
 Well #: _____
 L. S. Elevation: _____
 E-log #: _____

State Law requires that this report be prepared by the license holder responsible for the work and filed with the Department at the above address within 30 days of completion of drilling of the well or borehole.

<p align="center">Information on Well Owner <i>(Landowner if borehole is not for a water well)</i></p> <p>Owner Name: <u>Kenny McCunsey</u> Mailing Address: <u>Hwy 570</u> <u>Summit MS</u> City State Zip Code Telephone No. () _____</p>	<p align="center">Well or Borehole Location</p> <p>Latitude: <u>31° 18' 46"</u> Longitude: <u>90° 19' 46.8"</u> Method of Lat/Long (circle one): Conventional Survey, USGS quad, Hand-held GPS, Survey-grade GPS <input checked="" type="checkbox"/> <u>N 1/4 SE 1/4 Sec 18 Twn 4N Rng 9E</u> Distance Direction Nearest Town _____ Miles _____ of _____</p>
--	--

Well / Borehole Data

Date drilling started: 5-24-12 Date drilling completed: 5-24-12 Hole depth: 138' Hole diameter: 8"

Location of the source of any surface water used for drilling: _____
 Method of dosing and volume of Chlorine used in drilling and development: _____

Logs run (circle all applicable): No log run Electric Gamma Ray Density Sonic Neutron Other: _____
 Name of organization running log(s): _____

Purpose of borehole (check one): Water Well Geotechnical/Geological Investigation _____ Ground Source Heat Pump _____
 Seismic Survey _____ Other (describe) _____

If drilling is not related to water well construction, skip the remainder of this block

Purpose of Well (check one): Home Industrial _____ Public Supply _____ Irrigation _____ Fish Culture _____ Other: _____
 If a flowing well, method of flow regulation: Valve _____ Other (describe) _____

Static Water Level: 86' feet above or below (circle one) land surface Date measured: 5-24-12
 Method of Measurement (circle one) steel tape electric tape air line other: _____

Well depth: 138' Well grouted to a depth of 10' feet Type of grout (circle one): Neat Cement Bentonite Mix
 Casing length: 128' feet Casing diameter: 4" inches Type of casing: PC
 Screen length: 10' feet Screen diameter: 4" inches Type of screen: PC
 Screen slot size: .012 inches Setting depth: From 128' feet to 138' feet

Type of completion (circle all applicable): Gravel packed Underreamed Telescoped Open hole Natural Development
 Other (describe): _____

Top of lap pipe or reduction in casing: _____ feet. *If telescoped or more than one screen, describe on next page*

Form: OLWR-SWR-1A (04/08)

RECEIVED
 JUN 25 2012
 BY: OLWR


C137

The sketch below only required for water wells

Description of formations encountered must be provided for all wells and boreholes, unless specifically exempted by regulations

If well telescopes, show depths on sketch.

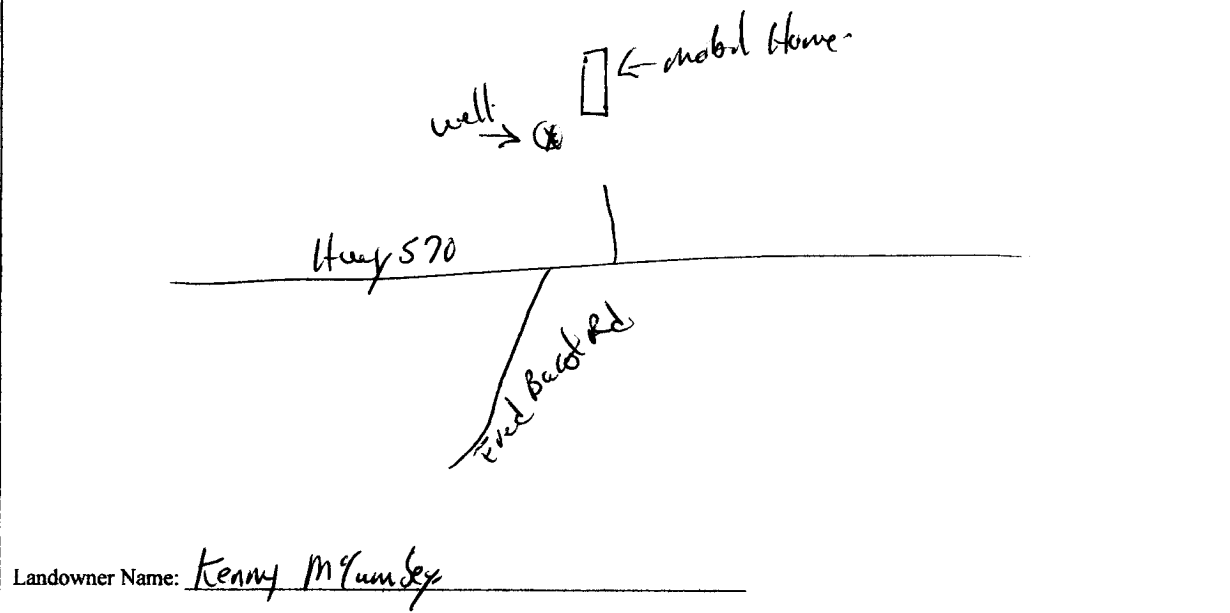
Ground Level 




Description of Formations Encountered	From (depth)	To (depth)
	Ground Level	
clay	0	20
Sand.	20	40
clay	40	60
Sand.	60	80
clay	80	110
Sand.	110	120
coarse sand	120	138

If more than one screen, show location of each on sketch

Sketch the property layout and include the following: 1) the well location; 2) any permanent structures on the property that may aid in locating the well; 3) any roads, power lines, or other items that may aid in locating the property and the well; 4) a north arrow.



well →  ← mobile home


Hwy 570

Field Back Rd

Landowner Name: Kenny M Yumley

Form: OLWR-SWR-1A (04/08)

I certify that the well/borehole was drilled, constructed, and completed in accordance with all applicable requirements of the Mississippi Department of Environmental Quality and the Mississippi Department of Health regulations, if applicable, and state laws.

Brad Fitzgerald 029 05-24-12 

Print Name of Responsible Licensee and License No. Date Signature of Licensee

RECEIVED
JUN 25 2012
BY: OLWR

STATE WELL REPORT

Part 2

Pump Installer's Completion Report
 Mississippi Department of Environmental Quality
 Office of Land and Water Resources
 P.O. Box 2309
 Jackson, MS 39225
 (601)961-5210
 (601)961-5228 (fax)

County: Pike
 Permit #: _____
 Driller: Fitzgerald Well Serv.
 Date completed: 5-29-12
Copy information from block on Part 1

For Office Use Only:

Aquifer: _____
 Well #: _____
 Elevation: _____

This part of the report must be completed by a licensed water well contractor or a licensed pump installer. A copy of Part 1 of the report must be attached and both parts filed with the Department at the above address within 30 days of well completion.

Well Owner Information	Well Location
Owner Name: <u>Kenny McKumsey</u>	Latitude: <u>30° 18' 46"</u> Longitude: <u>90° 19' 46.8"</u>
Mailing Address: <u>Hwy 570</u>	Method of Lat/Long (check one): Conventional Survey _____
<u>Summit</u> MS City State Zip Code	USGS quad _____ Hand-held GPS _____ Survey-grade GPS _____
Telephone No. (____) _____	_____ 1/4 _____ 1/4 Sec <u>18</u> T <u>4N</u> R <u>9E</u>
	Distance _____ Direction _____ Nearest Town _____ Miles _____ of _____

Pump Type Circle one	Power Type Circle one
Air Lift <input type="checkbox"/> Jet <input type="checkbox"/> <u>Submersible</u>	Diesel Engine <input type="checkbox"/> Gasoline Engine <input type="checkbox"/> Natural Gas <input type="checkbox"/>
Bucket <input type="checkbox"/> Piston <input type="checkbox"/> Turbine <input type="checkbox"/>	<u>Electric Motor</u> <input type="checkbox"/> Hand <input type="checkbox"/> Tractor PTO <input type="checkbox"/>
Centrifugal <input type="checkbox"/> Rotary <input type="checkbox"/> Flowing Well <input type="checkbox"/>	Windmill <input type="checkbox"/> Other (specify): _____
Other (specify): _____	Horse Power Rating of Motor: <u>3/4</u>
Date Pump Installed: <u>5-29-12</u>	Setting Depth: <u>130'</u> feet
Rated Pump Capacity: <u>12</u> Gallons Per Minute	Number of Stages: <u>12</u>

Pump Test Data	Method of Measuring Water Level Circle one
Date Well Tested: _____	Air Line <input type="checkbox"/> Electric Measuring Line <input type="checkbox"/> <u>Steel Tape</u>
Static Water Level (A): _____ Feet Below Land Surface	Other (specify): _____
Pumping Water Level (B): _____ Feet Below Land Surface	For flowing well, measured shut in head: _____ feet
Drawdown [(B) - (A)]: _____ Feet Below Land Surface	Well yielded _____ GPM with a drawdown of _____ feet after _____ hours of pumping
Test Pumping Rate: _____ Gallons Per Minute	
Duration of Pump Test (minimum 4 hours): _____ hours	

This is for (circle one): New Well Replacement of Existing Pump Repair of Existing Pump

I HEREBY CERTIFY that the above statements are true to the best of my knowledge.

Brad Fitzgerald 029 Paul Hill
 Print Name of Pump Installer and License No. (if applicable) Signature of Pump Installer

Form: OLWR-SWR-1C (07-09) **RECEIVED**
JUN 25 2012
BY: OLWR