

MISSISSIPPI DEPARTMENT OF NATURAL RESOURCES

Bureau of Land and Water Resources

Southport Mall

P.O. Box 10631


Jackson, Mississippi 39209

WATER WELL DRILLERS LOG

PIKE
A
2066

6-4 1986 Stapp Waterwell Pike
 date well completed firm name county well located

LANDOWNER:	description of formations encountered	from	to
<u>Annie Louis Taylor</u>			
<u>P.O. BOX 486</u>	<u>top soil</u>	<u>0</u>	<u>6"</u>
<u>Summit, Ms. 38664</u> (mailing address)	<u>brown clay</u>	<u>6"</u>	<u>8'</u>
WELL LOCATION: sec. <u>36</u> T. <u>4</u> N. R. <u>7</u> E. <u>1</u> miles <u>South</u> of <u>Summit</u> (distance) (direction) (nearest town)	<u>COARSE SAND & GRAVEL</u>	<u>8'</u>	<u>33'</u>
WELL PURPOSE: <u>home</u> (home, irrigation, municipal, industrial)			
WELL COMPLETION DATA:			
(1) diameter (inches) <u>4"</u>			
(2) total depth (feet) <u>33'</u>			
(3) static water level (feet) <u>7</u> <u>below</u> top of ground.			
(4) casing <u>plastic, 33'</u> (material) (depth)			
(size) if telescope see back.			
(5) screen <u>10', 23'</u> (length) (depth to top)			
(size) <u>4" plastic</u> (material)			
(6) pump <u>1</u> <u>11</u> (HP) (yield gpm)			
<u>electric</u> (type power)			
(7) electric log (yes or no) _____			
(organization running log) _____			
(8) how well bottom plugged <u>hand shark</u>			
DRILLERS REMARKS:			




JUL 09 1986

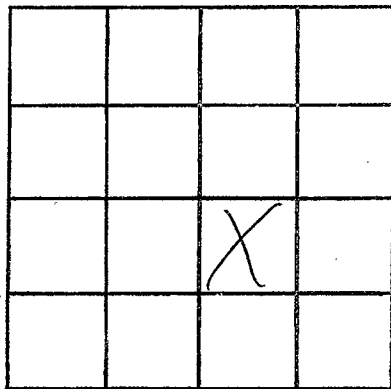
Department of Natural Resources
 Bureau of Land and Water Resources

If well telescopes please sketch and show depths.

GROUND LEVEL



If more than one screen, show locations of each on sketch.



SECTION 36

Please indicate well location X.

ADDITIONAL INFORMATION

