

MISSISSIPPI DEPARTMENT OF NATURAL RESOURCES

Bureau of Land and Water Resources

Southport Mall

P.O. Box 10631

Jackson, Mississippi 39209

WATER WELL DRILLERS LOG

Perry
M 2000
7-17-81

7-17-81 date well completed
Fryfogle Well Service firm name
Perry county well located

LANDOWNER: Harrison description of formations encountered from to

Lucedale, MS 39452 (mailing address)

WELL LOCATION:
35# T 20N ? R 9E
8 West 1/2 E of Melvin (distance) miles (direction) (nearest town)
at Beaumont

WELL PURPOSE:
(home) irrigation, municipal, industrial

WELL COMPLETION DATA: 7-17-81

(1) diameter (inches) 4x2

(2) total depth (feet) 280'

(3) static water level (feet) below top of ground.

(4) casing PVC 250' (material) (depth)
2 1/2" if telescope see back. (size)

(5) screen 20' 260' (length) (depth to top)
2" PVC (size) (material)

(6) pump 1/2 10 (HP) (yield gpm)
E/E (type power)

(7) electric log (yes or no)

(organization running log)

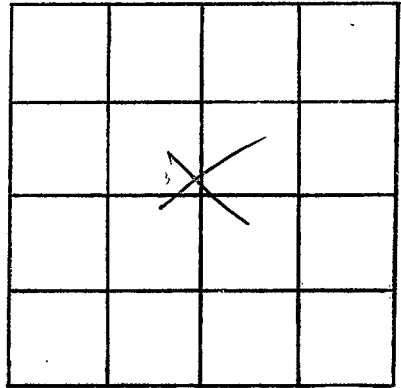

(8) how well bottom plugged 2"
Clay marks

DRILLERS REMARKS:

description of formations encountered	from	to
Top Soil	0	5
Clay	5	20
pea & Sand	20	36
Clay	36	40
Blue Clay	40	100
Clay & Sand	100	170
Blue Clay	170	250
meat Sand	250	280

This well is within mile Beaumont


If well telescopes please sketch and show depths.



SECTION 35

Please indicate well location X.

ADDITIONAL INFORMATION



If more than one screen, show locations of each on sketch.