

Parola
 R48
 11-66

MISSISSIPPI
 BOARD OF WATER COMMISSIONERS
 416 North State Street
 Jackson, Mississippi 39201

CODED

WATER WELL DRILLERS LOG

11-30-66 19 Robert E. Lott Co. Parola
 date well completed firm name county well located

LANDOWNER: The Batesville
 Co. - Batesville
 Miss.
 (mailing address)

description of formations encountered	from	to
Clay + Sand	0	23
Clay w/ Sand streaks	23	69
Yellow Sand	69	81
Clay	81	92
Sand w/ clay streaks	92	160
Sand	160	170
Sand w/ clay streaks	170	200


WELL LOCATION:
 sec. 8 T. 9 N. R. 7 E.
 (distance) miles in Batesville (direction) (nearest town)

WELL PURPOSE: industrial
 (home, irrigation, municipal, industrial)

WELL COMPLETION DATA:

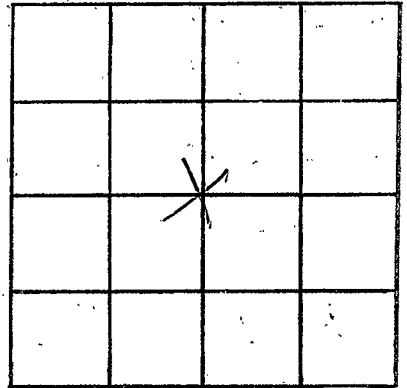
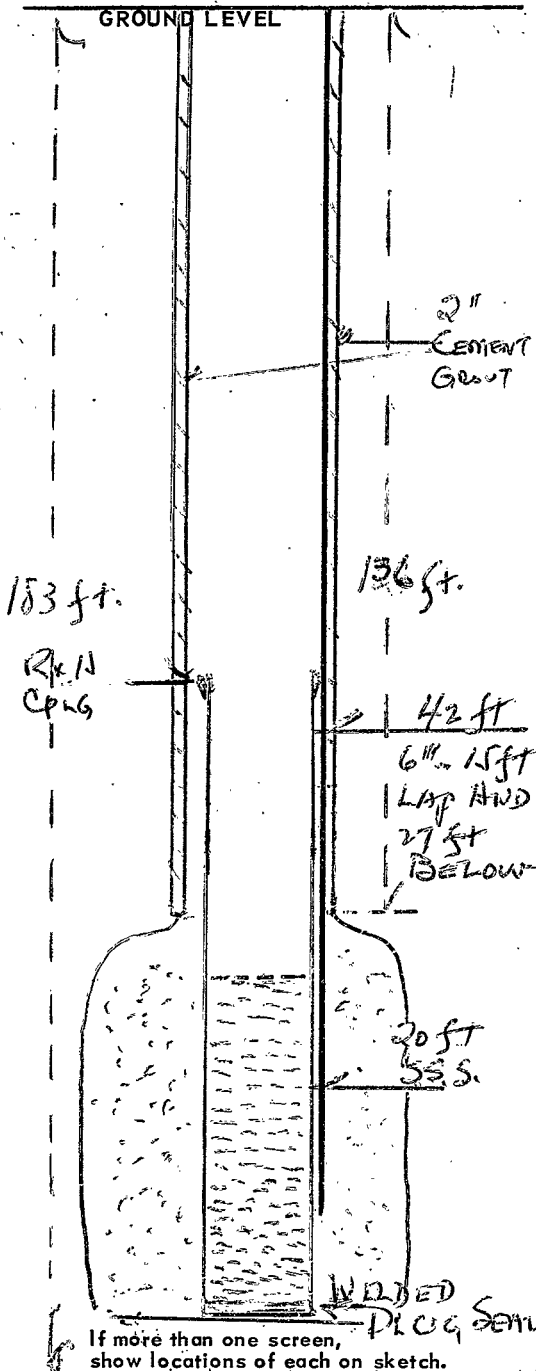
- (1) diameter (inches) 10x6
- (2) total depth (feet) 200
- (3) static water level (feet) 16 below top of ground.
- (4) casing Steel, 183 (material), (depth)
- 10x6 (size) If telescope see back.
- (5) screen 20, 163 (length), (depth to top)
- 6, 55 (size), (material)
- (6) pump 40, 450 (HP), (yield gpm)
- turbine (type power)
- (7) electric log No (yes or no)
- (organization running log)
- (8) how well bottom plugged welded plug - S.S.

CODED



DRILLERS REMARKS:

If well telescopes please sketch and show depths.



SECTION 8

Please indicate well location X.

ADDITIONAL INFORMATION

If more than one screen, show locations of each on sketch.