

Oktibbeha
H15

13E K37G
E LOG #41
CODED

9-3-68
M.G.S.

MISSISSIPPI BOARD OF WATER COMMISSIONERS

WATER WELL DRILLERS LOG - 5 1968

CODED

Herndon-Homan Well Supply, Inc.
P. O. Box 1418
WATER 20 County Oktibbeha
SHANNON, MISSISSIPPI 38864
(Where well is located)

Date: 9/3, 1965, Driller:
(When well drilled)

(1) Owner of Land: Sessans Community
(Name)
Water Ass. Stackville, Miss.
(Address)
100' S + 600' E Section
(2) Location: 1/4, 1/4, Sec. 28 T18N R15E
SE of Stackville
(distance) (direction) (Nearest Town)
(3) Topography: Flat
(Hilly) (Flat) (Level)
(4) Purpose of Well: Community
(Domestic Irrigation
Municipal, Industrial, Other)


Description & Color of Materials Sand, Clay, Red Clay, Shell, etc.	Thick- ness Feet	Depth Feet
Red Sand Clay	0	6
White Chalk	6	30
Blue Clay	30	362
Fine sand (tight)	362	416
Sand (tight)	416	438
Clay w/ sand streaks	438	555
Sand (Eaton)	555	580
Hard Rock	580	580 1/2
Sand (Eaton)	580 1/2	700
Blue Clay	700	885
Sand (McShave)	885	935
Blue Clay (sandy)	935	970
Sand	970	985
Shale	985	994
Sand (Gordo)	994	1030
Shale	1030	1060
Sand (Gordo)	1060	1088
Shale	1088	1120
Sand (Gordo)	1120	1160
Sandy shale	1160	1181
Sand very good	1181	1207
Sand (good)	1207	1230
Bottom	1230	

Information upon completion of well:

(1) Diameter 8 inches.
(2) Total Depth 1230 feet.
(3) Water Level 76' feet below top of ground.
507' 8"
(4) Cased to 673', Size 4"
(5) Screen: Size 4", Length 50'
(6) Were any formations sealed against pollution?
 yes, no.

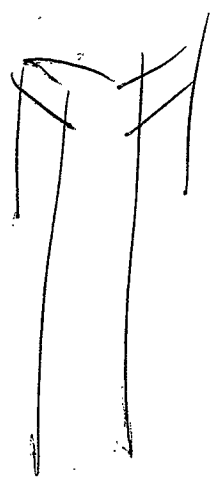
If YES depth of formation grouted entire
Why length of 8" casing
topped by
Drillers Remarks: Miss. Geological Survey
Yield in gpm: 150
Size pump: 15 HP
Type power: electric

①



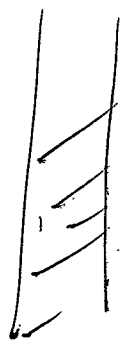
H17

507' of 8" casing



Lead Seal

673' of 4" casing



50' of 4" s/s screen

DEC - 5 1965

WATER CONTROL