

Okthibbeha  
 C 1001  
 9-68  
 U.S.G.S.  
 Sept 1968  
 date well completed

MISSISSIPPI  
 BOARD OF WATER COMMISSIONERS  
 416 North State Street  
 Jackson, Mississippi 39201

WATER WELL DRILLERS LOG

Robert E. Kattoff Co Okthibbeha  
 firm name county well located


LANDOWNER: Jumicane  
Water Assn, Inc.  
Starkville Miss.  
 (mailing address)

description of formations encountered	from	to
Top soil	0	10
Limestone	10	598
Sandy shale	598	680
Sand	680	716
Sandy shale	716	900
Sand	900	916
Sand shale	916	982
Sand	982	996
Sand shale	996	1030
Hard shale	1030	1088
Sand	1088	1145
Hard shale	1145	1180
Rock	1180	1185
Hard shale	1185	1242
Sand	1242	1308
Hard shale	1308	1343
Gravel & sand	1343	1408

WELL LOCATION:  
 sec. 8 T 19 N R 14 E  
8 miles No of Starkville  
 (distance) (direction) (nearest town)

WELL PURPOSE: Community  
 (home, irrigation, municipal, industrial)


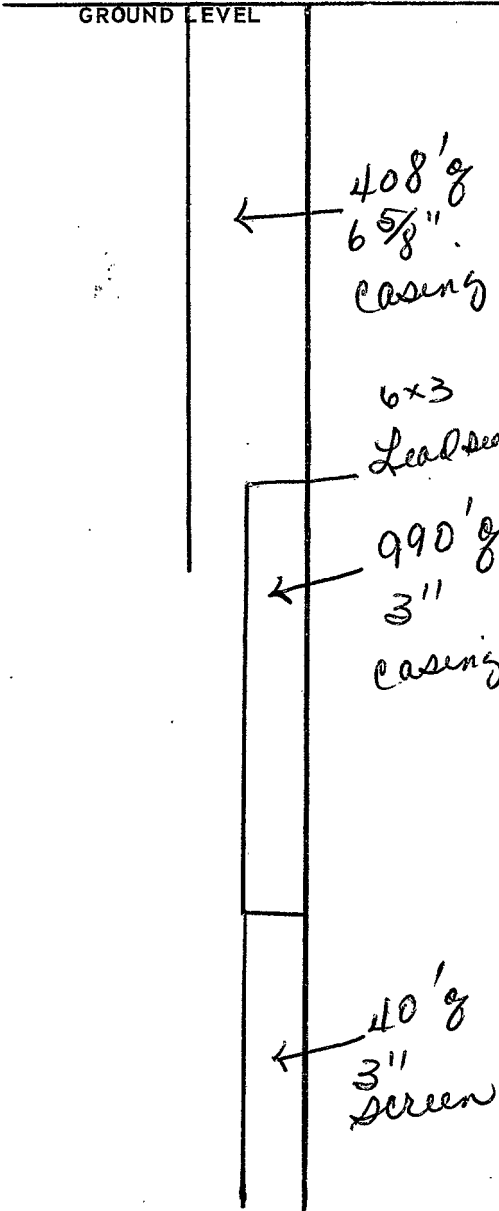
WELL COMPLETION DATA:  
 (1) diameter (inches) 6x3x3  
 (2) total depth (feet) 1408  
 (3) static water level (feet) 3 <sup>below</sup> above top of ground.  
 (4) casing Bl. St. 408' 2 1/8" (material) (depth)  
990' 2 3" (size) if telescope see back.  
 (5) screen 40 1364  
 (length) (depth to top)  
3" st. st.  
 (size) (material)  
 (6) pump 7 1/2 65 gpm  
 (HP) (yield gpm)  
electric  
 (type power)  
 (7) electric log yes  
 (yes or no)  
U.S.G.S.  
 (organization running log)  
 (8) how well bottom plugged BPU



DRILLERS REMARKS:

2

If well telescopes please sketch and show depths.



SECTION 8

Please indicate well location X.

ADDITIONAL INFORMATION

A series of horizontal lines for providing additional information.

If more than one screen, show locations of each on sketch.