

MISSISSIPPI DEPARTMENT OF NATURAL RESOURCES

Bureau of Land and Water Resources

Southport Mall

P.O. Box 10631

Jackson, Mississippi 39209

WATER WELL DRILLERS LOG

NEWTON  
F 2051  
8/15/85

8-15-85 date well completed 19 McDONALD + HILL firm name NEWTON county well located

LANDOWNER:  
THOMAS ALLEN BLACKBURN  
R#2 CONEBATTA MS  
(mailing address)


WELL LOCATION:  
sec. 17 T 7 N R 11 E  
S W  
8 miles WEST of DECATUR  
(distance) (direction) (nearest town)

WELL PURPOSE: HOME  
(home, irrigation, municipal, industrial)

- WELL COMPLETION DATA:
- (1) diameter (inches) 4
  - (2) total depth (feet) 500'
  - (3) static water level (feet) 265' below ~~above~~ top of ground.
  - (4) casing PVC, 390',  
(material) (depth)  
4" if telescope see back.  
(size)
  - (5) screen \_\_\_\_\_ (length) \_\_\_\_\_ (depth to top)  
(size) (material)
  - (6) pump \_\_\_\_\_ (HP) \_\_\_\_\_ (yield gpm)  
(type power)
  - (7) electric log \_\_\_\_\_ (yes or no)  
(organization running log)
  - (8) how well bottom plugged OPEN


description of formations encountered	from	to
Clay SAND	0	15
SAND + Clay	15	85
SHALE ST SHALLS	85	200
SAND	200	358
SHALE ST ROCK	358	384
MED SHALE	384	440
GREEN SAND	440	460
ST ROCK	<del>460</del>	<del>500</del>
SANDY ST ROCK	460	500

DRILLERS REMARKS: SET PUMP 300' TO 320'




If well telescopes please sketch and show depths.

GROUND LEVEL



If more than one screen, show locations of each on sketch.



SECTION \_\_\_\_\_

Please indicate well location X.

ADDITIONAL INFORMATION

A series of horizontal lines for entering additional information.