

Montgomery
 R12
 8-67

MISSISSIPPI
 BOARD OF WATER COMMISSIONERS
 416 North State Street
 Jackson, Mississippi 39201

CODED

WATER WELL DRILLERS LOG

Aug 18, '67 19 Pitane Geo. Greenwood Montgomery
 date well completed firm name county well located

LANDOWNER: D.D. HOVAS

description of formations encountered

from to

Rt 2

Kilmichael, Miss
 (mailing address)

clay	1	18
shale	18	80
sand	80	120
clay	120	212
shale	212	290
fine white sand *	290	330
brown shale	330	
TEST HOLE - TD 607		

WELL LOCATION:


sec. 19 T. 18 N. R. 7 E
 2 miles SW of Kilmichael
 (distance) (direction) (nearest town)

WELL PURPOSE: Home
 (home, irrigation, municipal, industrial)

WELL COMPLETION DATA:

- diameter (inches) 4" x 2"
- total depth (feet) 324'
- static water level (feet) 45' below top of ground
- casing (material) 4" 2" (depth) 210' 94'
- screen (size) 4 1/2" if telescope see back. (length) 20' (depth to top) 304'
- pump (HP) 2 (yield gpm) 25
 Electric (type power)
- electric log No (yes or no)

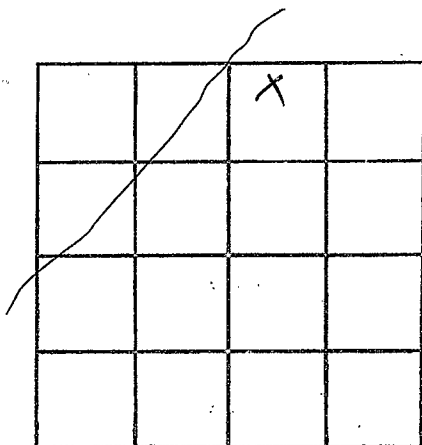
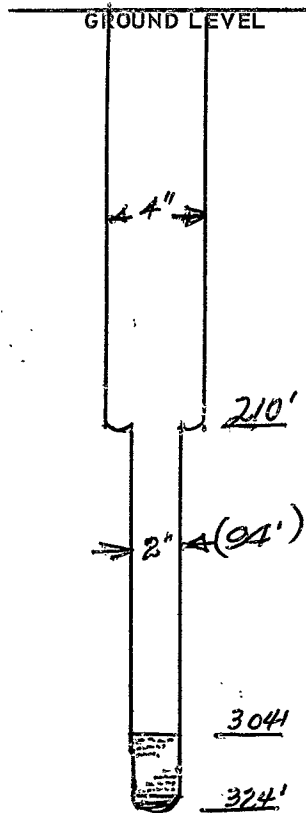
CODED



(organization running log)
 (8) how well bottom plugged Back Pressure Valve

DRILLERS REMARKS:

If well telescopes please sketch and show depths.



SECTION 19

Please indicate well location X.

ADDITIONAL INFORMATION

If more than one screen, show locations of each on sketch.